



## INCIDENT ACTION PLAN


Colorado Wildland Fire &  
Incident Management Academy

Colorado Mountain College  
Glenwood Springs, Colo.

IQS No. 2025-CO-CDFS-TRNG-02  
IQCS No. CO-GJC-250807



**COLORADO**  
**MOUNTAIN COLLEGE**



Mt. Sopris, Colorado – Image by Peter Barth

# **TUESDAY, JUNE 3, 2025**

**Day Operational Period 0630-1730**

David Carter, Incident Commander

Digital IAPs and other Academy Information can be found at: [www.cwfima.org/current](http://www.cwfima.org/current)

CLASSROOMS OPEN: 0600

BREAKFAST: 0700

BRIEFING: 0725

LUNCH: Refer to time listed in IAP (ICS-204)

<b>Incident Objectives</b>	1. Incident Name <b>2025 CWFIMA - Glenwood Springs</b>	2. Prepared Date: <b>June 2, 2025</b>	3. Prepared Time: <b>16:00</b>
<b>June 3, 2025 0630-1730</b>			
4. Operational Period			
5. General Control Objectives for the Incident (include alternatives)			
<ul style="list-style-type: none"> <li>➤ Utilize a risk-based decision model to minimize risk used by students, instructors, and staff to continually identify and assess hazards. Mitigate the risk or don't do the action.</li> <li>➤ Deliver incident management training that meets the NWCG, FEMA and other All Hazard standards, and encourages all to actively engage in the learning environment, taking full advantage of formal and informal learning opportunities.</li> <li>➤ Utilize established practices of NIMS and ICS to demonstrate successful interagency coordination, cooperation and communication as a means of integration into the national goals of incident management.</li> <li>➤ Cooperate closely with CMC, Carbondale/Glenwood Springs area community service organizations, Garfield County, Glenwood Springs &amp; Carbondale Fire, and other local, state and federal partners by maintaining regular communication and minimizing adverse impacts.</li> <li>➤ Demonstrate internally (Academy) and externally (local community) the highest levels of conduct, mutual respect, honesty, integrity and professional ethics from all participants.</li> </ul>			
6. Operational Period Command Emphasis			
<ul style="list-style-type: none"> <li>• Utilize <a href="http://www.cwfima.org/current">www.cwfima.org/current</a> to facilitate an orderly Check-In, see specific activities, and other information.</li> <li>• Foster a learning culture.</li> <li>• Engage fully in class, what you put in is what you get out.</li> <li>• Utilize opportunities to network in and out of the classroom with partners and cooperators.</li> <li>• Maintain situational awareness and utilize the appropriate PPE when required.</li> <li>• Incident Trainees prioritize meeting with a Training Specialist to capitalize on your experience and ensure you have appropriate documentation for your task book.</li> </ul>			
7. General Safety Message			
<ul style="list-style-type: none"> <li>• For Law Enforcement issue or Fire/EMS Emergency, call 9-1-1 and follow up with chain of command to IC/SOF.</li> <li>• Stay hydrated and dress appropriately for conditions. Be prepared for changes in the weather. (Check WEATHER.GOV)</li> <li>• Use extreme care when driving and parking in CMC parking lots or elsewhere in Carbondale or Glenwood Springs.</li> <li>• Be aware of traffic and hazardous road conditions.</li> <li>• Utilize COTRIP.ORG for statewide road conditions when needed.</li> </ul>			
8 Attachments (mark if attached)			
<div style="display: flex; justify-content: space-between;"> <div style="width: 45%;"> <input checked="" type="checkbox"/> Organizational List - ICS 203  <input checked="" type="checkbox"/> Division Assignment List - ICS 204  <input checked="" type="checkbox"/> Medical Plan - ICS 206         </div> <div style="width: 45%;"> <input checked="" type="checkbox"/> Weather Forecast  <input checked="" type="checkbox"/> Transportation &amp; Field Maps  <input checked="" type="checkbox"/> Safety Message  <input checked="" type="checkbox"/> Various other unit messages         </div> </div>			
9 Prepared by (Planning Section Chief)	10 Approved by (Incident Commander)		



ORGANIZATION ASSIGNMENT LIST		9. Operations Section	
1. 2025 CWFIMA Glenwood Springs		Chief	Troy Mueller
2. Date	3. Time	a. Division Alpha –	
6/2/2025	1530	Div Supervisor	John Pawlik
4. Operational Period		FI-210	E.Toft, T.Healy, A.Hendrichs, B.Leach
TUESDAY June 3, 2025 0630 - 1730		CWMBP	K.Dorman, L.Thomas, J.Lomax
5. Incident Commander & Command Staff		S-130/190	W.Knudsen, P.Cerda
Incident Cmmnder	David Carter	S-130/190 FD	N.Palestro, R.Palestro +8
Information Officer	Molly Cropp, Megan Ziegler (t), Daniel Claessen (t)	S-131	K.Junglen, M.Myers, S.Coyne
Liaison Officer	Sam Carle (v), Shannon Byerly (t)	S-219	P.Wolf
Safety Officer	David Vitwar, Karen Dickson (t)	S-230	M.Cobb, B.Groff
		S-260	D.Tomlin, R.Schilz
Med Unit Leader	Carl Joyce (v), Scott Griffith (t)	S-290	R.Snart, K.Will, T.Mathewson
6. Agency Representatives		b. Division Victor –	
Agency	Name		See ICS-204 for Vendors
Colo. Mtn. College	Dirk Bockelman		
BLM	Chad Sewell		
US Forest Service	Eric White		
7. Planning Section			
Chief	Jim Jaminet		
Resources	Peter Barth		
Situation	Chris Samuelson (t)		
Geographic Info Sys	Linde Jacks (v)		
IT Support	Eric Simmons		
Training	Colleen Gadd		
Check-In / Demob	Rose Long, Tiphane Barter (t),		
	Larry Long, Heather Davis (t),		
	Amy Thompson (t)		
8. Logistics Section		10. Administration / Finance Section	
Chief	Gabriela Riddick	Academy Coord.	Wendy Fischer
Deputy		Assistant Coord.	Sam Carpenter
Communications			
Supply Unit	Arlene Ganek (v), Phil Headrick (t)	Vendor Rep.	Rose Long
Ordering		BF Sales	Emily Mueller
Receiving		Silent Auction	Linda Post, Melissa Hunt
Facilities	Mike Picard, Mark Leeper (t)		
Base Camp	John McCain (t), Steven Hall (t)		
Ground Support	EQPM Tristan Babcock (t)	PREPARED BY: Peter Barth, RESL <i>PJB</i>	



## NATIONAL WEATHER SERVICE

NATIONAL OCEANIC AND ATMOSPHERIC ADMINISTRATION

### Fire Weather Forecast

Issued by National Weather Service Grand Junction CO

COZ205-031245-

Colorado River Headwaters-

231 PM MDT Mon Jun 2 2025

.DISCUSSION...A lull in the deep moisture is anticipated today before another round of afternoon showers and thunderstorms move in Wednesday. Overall, an unsettled weather pattern remains in place through the work week with seasonably cool temperatures.

...GUSTY ERRATIC WINDS CAN BE EXPECTED NEAR ANY SHOWERS OR THUNDERSTORMS...

...THE SMOKE DATA IS CALCULATED FROM AN AVERAGE AT 6000 FEET MSL...

#### .TUESDAY...

Sky/weather.....Partly cloudy (50-60%). Isolated showers and thunderstorms.

Chc of lightning....20 percent.

Max temperature.....63-73 F.

Min humidity.....19-29%.

Snow Level.....Near 11300 ft.

20-foot winds.....Downslope/downvalley winds 4 to 8 mph becoming west 10 to 15 mph with gusts to 30 mph in the afternoon.

CWR.....10 percent.

15K Ft MSL Winds....West 20 to 30 mph.

Mixing Height.....9500 ft AGL.

Transport Winds.....West 5 to 10 mph until 1200, then 20 to 25 mph.

Smoke dispersal.....Poor until 0900. Excellent after 1200.

#### .TUESDAY NIGHT...

Sky/weather.....Partly cloudy (40-50%). Isolated thunderstorms until 2400. Isolated showers.

Chc of lightning....10 percent.

Min temperature.....39-49 F.

Max humidity.....51-61%.

Snow Level.....Near 10600 ft.

20-foot winds.....Downslope/downvalley winds 3 to 6 mph.

Localized gusts up to 25 mph in the evening.

CWR.....10 percent.



15K Ft MSL Winds....West 20 to 30 mph increasing to 25 to 35 mph after midnight.

Mixing Height.....8000 ft AGL until 2000, then 2500 ft AGL.

Transport Winds.....Southwest 5 mph.

Smoke dispersal.....Good until 2100, then poor.



DIVISION ASSIGNMENT LIST				1. Branch		2. Division/Group <div style="text-align: center; font-size: 1.5em;">A</div>	
3. Incident Name <div style="text-align: center; font-weight: bold;">2025 CWFIMA Glenwood Springs</div>				4. Operational Period Date: <b>6/3/2025 TUESDAY</b> Time: <b>0630 - 1730</b>			
5. Operations Personnel							
Operations Chief		Troy Mueller		Division/Group Supervisor		John Pawlik	
Safety Officer		David Vitwar		Task Force Leader			
6. Resources Assigned this Period							
Course Name	Leader	Number Students	Transp. Needed	Building /Room	Lunch Time	Start time / End time Times subject to instructor change	
FI-210	Eric Toft, Tom Healy, Aaron Henrichs, Benjamin Leach	4 + 19	N	Calaway 127	1140	Field; LD 6/6	
CWMBP	Katie Dorman, Lara Thomas, Jedidiah Lomax	3 + 13	N	Ascent / YAC 110	1200	LD 6/4	
S-130/190	Willie Knudsen, Paul Cerda +	1 + 14	N	Calaway 230	1150	LD 6/6	
S-130/190 FD	Nicole Palestro *, Rich Palestro * +8	10 + 42	N	Calaway Theatre (Aud)	1220	Field; LD 6/4 +8 Field Instructors Camping at Red Canyon Spike CR 120 x CR 115	
S-131	Kevin Junglen, Michael Myers, Shane Coyne	3 + 13	N	Field House 270	1200	LD 6/3	
S-219	Peter Wolf	1 + 7	N	Calaway 222 B	1140	LD 6/3	
S-230	Mike Cobb, Ben Groff	2 + 17	N	Calaway 226	1210	LD 6/4	
S-260	Denise Tomlin, Ron Schilz	2 + 12	N	Calaway 222 A	1210	LD 6/4	
S-290	Rocco Snart, Kirk Will, Tim Mathewson	3 + 13	N	Calaway 233	1150	LD 6/3	
SOFR (t)	Steve Peck	1	N	Field		Camping at Red Canyon Spike	
Medical (130/190)	EMTP Zach Adams plus EMTs Bakken, Rich, N. Palestro & R. Palestro		N	Field		Camping at Red Canyon Spike	
7. Special Instructions							
<ul style="list-style-type: none"> <li>Adhere to assigned lunch times. 130/190 FD will camp (overnight) at Red Canyon Spike with 800 MHz Radios.</li> <li>INSTRUCTORS ATTEND MORNING BRIEFING 0725- Each lead instructor submits one CTR daily, with all instructors included.</li> <li>Instructors breakout to follow immediately after morning briefing.</li> <li>For any Law Enforcement, Fire or EMS Emergency, call 9-1-1 and then follow up with a notification up the chain of command to IC or SOF</li> </ul>							
8. Division/Group Communication Summary							
Function	Frequency	System	Channel	Function	Frequency	System	Channel
Command		King NIFC		Logistics		King NIFC	
Tactical Div/Group		King NIFC		Air to Ground		King NIFC	
prepared by (Resource Unit Leader) Peter Barth, RESL 				Approved by (Planning Section Chief) Jim Jaminet, PSC 		Date 6/2/2025	
						Time 1630	



INCIDENT RADIO COMMUNICATIONS PLAN ICS-205			1. INCIDENT NAME 2025 CWFIMA Glenwood Springs			2. DATE/TIME Jun 2, 2024 1700hrs			3. OPERATIONAL PERIOD DATE/TIME June 2nd to 6th, 2025 0630-1730hrs		
4. BASIC RADIO CHANNEL UTILIZATION											
	Channel Name	Assignment	Motorola Radio Channel Location								Remarks
1	800 Simplex 1	Tactical	ZONE	Z	Direct						Assigned as needed
2	800 Simplex 2	Tactical	ZONE	Z	Direct						Assigned as needed
3	800 Simplex 3	Tactical	ZONE	Z	Direct						Assigned as needed
4	800 Simplex 4	Tactical	ZONE	Z	Direct						Assigned as needed
5	800 Simplex 5	Tactical	ZONE	Z	Direct						Assigned as needed
6	800 CWFIMA	Tactical Repeated	ZONE	Z	DTR						Field Sites to ICP
7	8CALL90	800 Calling	ZONE	Z	D & R						Assigned as needed
8	8Tac91	Tactical	ZONE	Z	D & R						Assigned as needed
9	8Tac92	Tactical	ZONE	Z	D & R						Assigned as needed
10	8Tac93	Tactical	ZONE	Z	D & R						Assigned as needed
11	8Tac94	Tactical	ZONE	Z	D & R						Assigned as needed
12	8 STAC	NOT USED	ZONE	Z	D & R						Emergency Only as Directed
13	NAWAS	NWS Centers	ZONE	Z	DTR						NWS Office Contact/Monitoring
14	AUXCOM	NOT USED	ZONE	Z	DTR						NOT USED
15	EMS MAC	MEDICAL	ZONE	Z	DTR						EMERGENCY ONLY
16	MAC 21	STATE MAC	ZONE	Z	DTR						EMERGENCY ONLY
	Channel Name	Assignment	RX Frequency		RX Tone	TX Frequency		TX Tone			
	UHF Black Mini	STAFF									STAFF or Classroom Scenario
I-205 By: /S/ Eric Simmons											

## **HEALTH AND SAFETY MESSAGE**

*Communicate – Collaborate – Coordinate – Cooperate*

*Redeem personal and professional responsibilities to care for your self and those you are responsible for.*

INCIDENT: 2025 CWFIMA Glenwood Springs

DATE: 6/3/2025

Shift: Day & Night

### **Major Hazards and Risks:**

- **Day 2 (field activities)**
- **Elevation, Dehydration, and Exposure**
- **Night Activities**
- **Driving Hazards (field and in town)**
- **Unrehearsed Medical Response**

### ***Field Activities***

- Ensure proper use of PPE for all activities.
- Check your batteries for night operations.

### ***Elevation and Dehydration***

- The college campus sits at 6,916' and 7,100' at Red Canyon spike camp so take your time and watch for symptoms of altitude sickness; light-headed or a headache. Stay hydrated even if you don't think you're thirsty.
- Enjoy your cup of coffee, but don't overdo it.

### ***Off-duty Activities***

- Be responsible when you are out and have a plan. Have a designated driver if you plan to have adult beverages and use the buddy system.

### ***Driving and Wildlife***

- Expect to encounter deer or elk.
- Heavy tourist traffic in Glenwood Springs and Carbondale that will be distracted by the beautiful mountain scenery. Plan for 15-minute delays getting through Glenwood at night.
- Give yourself plenty of time when turning on or off of Hwy. 82 and watch for bicyclists and hidden driveways on Spring Valley Road. Use CR-114 to turn south onto Hwy 82 as there is light.

### ***Severe Weather and Evacuation***

- Monitor weather conditions for your respective training area.
- Plan to shelter in buildings or vehicles if necessary.
- Use the 30/30 rule prior to reengaging in activities.
- Use campus muster area in case of building evacuation.

Safety Officers: David Vitwar SOFC, Steve Peck SOF3(t), Karen Dickson SOF3(t)



# CWFIMA Summer 2025

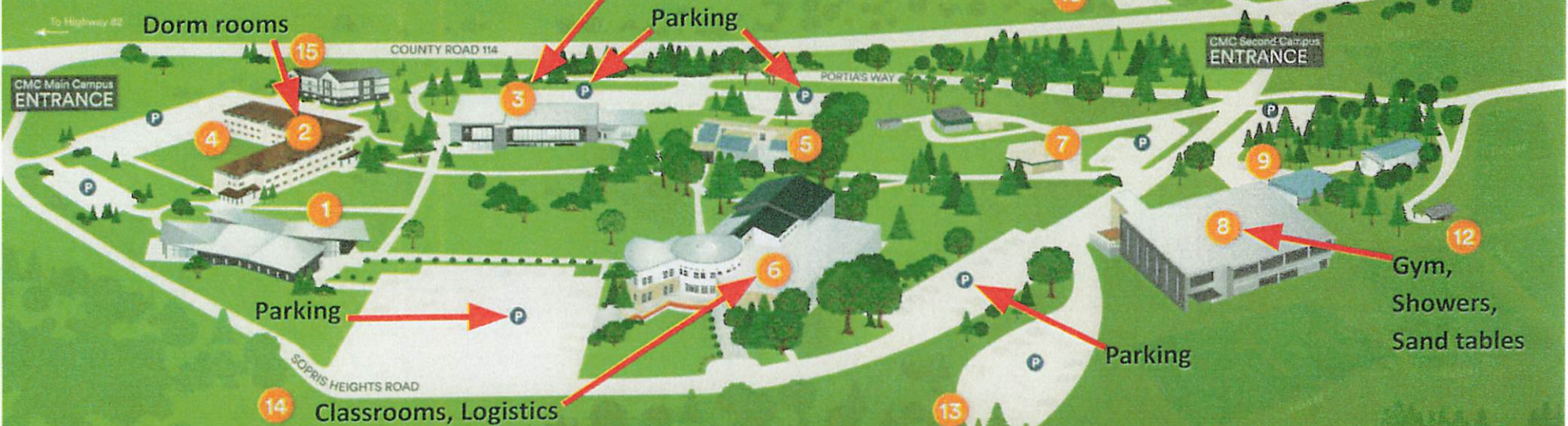
2025-CO-CDFS-TRNG-02

June 3, 2025



WELCOME TO THE SPRING VALLEY CAMPUS  
7 miles south of Glenwood Springs, CO

Check-in, ICP, Cafeteria,  
Vendors, Silent auction,  
Finance, Operations



## DIRECTORY

- |  |   |   |   |
|--|---|---|---|
| 1 Ascent Center <ul style="list-style-type: none"><li>• Admissions</li><li>• Counseling</li><li>• Financial Aid</li><li>• Campus Store</li></ul> | 4 Volleyball Court  | 8 Fitness & Recreation Center <ul style="list-style-type: none"><li>• Gymnasium</li><li>• Indoor Track</li><li>• Climbing Wall</li><li>• Fitness/Cardio</li></ul> | 11 Veterinary Technology Center & Teaching Hospital |
| 2 Sopris Residence Hall  | 5 Quigley Library   | 9 Physical Plant  | 12 Gates Soccer Park                                |
| 3 Bushong Student Center <ul style="list-style-type: none"><li>• Dining Hall</li></ul>   | 6 Calaway Academic Center <ul style="list-style-type: none"><li>• Classrooms and Labs</li><li>• The New Space Theatre</li><li>• Faculty Offices</li></ul> | 10 CARE Animal Shelter  | 13 Disc Golf and Hiking/Mountain Bike Trails        |
|  | 7 Isaacson School Prototype Lab <ul style="list-style-type: none"><li>• 3D &amp; Large Format Printers</li><li>• Engravers &amp; Silkscreening</li></ul>  |   | 14 High Ropes Course                                |
|  |   |   | 15 Student Apartments                               |



South Canyon  
Staff Ride  
Exit 109



## CWFIMA Summer 2025 Transportation

2025-CO-CDFS-TRNG-02  
June 3, 2025



Glenwood Springs  
Exit 116



CR-114



ICP, Check-in, Dorms,  
Cafeteria, Classrooms



Carbondale



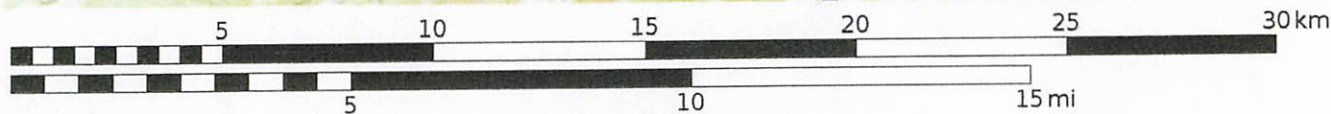
FI-210 Field Site  
301 Meadowood Dr.



S-211 Field Site  
Crown Mtn Park

Basalt

WGS84  
UTM Zone 13S



MN  
8.7°



**2025 CWFIMA Summer 2025  
Travel Routes**  
2025-CO-CDFS-TRNG-02  
June 3, 2025


**To Glenwood  
Springs & I-70**

**Recommended Route:  
CR-114, Spring Valley Rd**

**Avoid this Route: CR-110**

**To Carbondale**

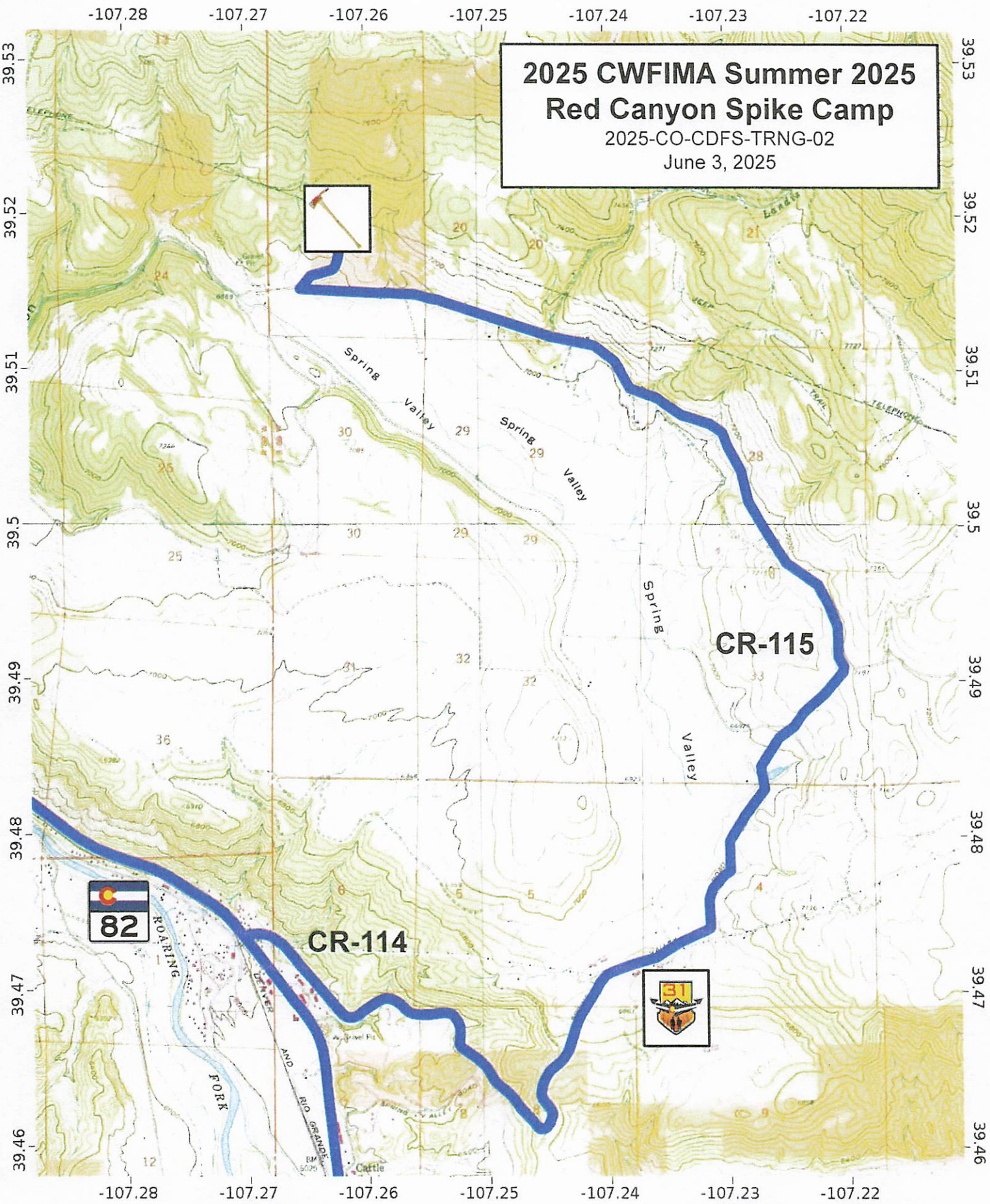
WGS84  
UTM Zone 13S




MN  
8.7°



**2025 CWFIMA Summer 2025**  
**Red Canyon Spike Camp**  
2025-CO-CDFS-TRNG-02  
June 3, 2025



WGS84  
UTM Zone 13S





# INFORMATION OFFICE

**Your Public Information Officers (PIOs)  
are here to help!**

When you see us, say hi!

During the week, visit the Academy website at **CWFIMA.org/app** to view class schedules, room locations, and other important information, such as maps, incident action plans (IAPs), and forms.

Check out our **daily newsletter** on the tables in the Cafeteria during breakfast and lunch.

We love **photos**! Share your pictures from CWFIMA with [molly@cwfima.info](mailto:molly@cwfima.info), via text (ask us for our numbers) or AirDrop! Get fame, fortune and the endless admiration of all of your friends and peers!



# Thank You!

## ACTIVITY LOG (ICS 214)

[illegible]



## MEDICAL PLAN (ICS 206)

<b>1. Incident Name:</b> 2025 CWFIMA Glenwoos Springs		<b>2. Operational Period:</b> Date From: 6/3/2025 Time From: 0630		Date To: 6/3/2025 Time To: 1730			
<b>3. Medical Aid Stations:</b>							
Name	Location	Contact Number(s)/Frequency	Paramedics on Site?				
ICP-Medical unit	Calaway Academic Building	Scott - (719)426-1593	<input type="checkbox"/> Yes <input checked="" type="checkbox"/> No				
	1117 Cooper Ave, Glenwood Springs, CO		<input type="checkbox"/> Yes <input type="checkbox"/> No				
			<input type="checkbox"/> Yes <input type="checkbox"/> No				
			<input type="checkbox"/> Yes <input type="checkbox"/> No				
			<input type="checkbox"/> Yes <input type="checkbox"/> No				
			<input type="checkbox"/> Yes <input type="checkbox"/> No				
<b>4. Transportation (indicate air or ground):</b>							
Ambulance Service	Location	Contact Number(s)/Frequency	Level of Service				
Carbondale Fire	300 Meadowood Drive, Carbondale, CO 81630	911/(970) 963-2491	<input checked="" type="checkbox"/> ALS <input type="checkbox"/> BLS				
Classic Air Medical	1640 Lincolnwood Dr, Glenwood Springs, CO 81601	911/ (800) 444-9220	<input checked="" type="checkbox"/> ALS <input type="checkbox"/> BLS				
			<input type="checkbox"/> ALS <input type="checkbox"/> BLS				
			<input type="checkbox"/> ALS <input type="checkbox"/> BLS				
<b>5. Hospitals:</b>							
Hospital Name	Address, Latitude & Longitude if Helipad	Contact Number(s)/Frequency	Travel Time		Trauma Center	Burn Center	Helipad
			Air	Ground			
Valley View Hospital	1906 Blake Ave Glenwood Springs CO	(970)384-7300	N/A	16mins	<input checked="" type="checkbox"/> Yes Level: 3	<input type="checkbox"/> Yes <input checked="" type="checkbox"/> No	<input type="checkbox"/> Yes <input checked="" type="checkbox"/> No
Roaring Fork Family Practice	978 Euclid Ave Carbondale, CO	(970) 963-3350	N/A	14mins	<input type="checkbox"/> Yes Level: _____	<input type="checkbox"/> Yes <input checked="" type="checkbox"/> No	<input type="checkbox"/> Yes <input checked="" type="checkbox"/> No
St. Mary's Medical Center	2635 N 7th St. Grand Junction, CO	(970)298-1950	35mins	1.5hrs	<input checked="" type="checkbox"/> Yes Level: 2	<input type="checkbox"/> Yes <input checked="" type="checkbox"/> No	<input checked="" type="checkbox"/> Yes <input type="checkbox"/> No
UCHEALTH Anschutz	12605 E 16th. Ave Aurora CO	(303) 788-6466 Burn Center	1hr	3.25hrs	<input checked="" type="checkbox"/> Yes Level: 1	<input checked="" type="checkbox"/> Yes <input type="checkbox"/> No	<input checked="" type="checkbox"/> Yes <input type="checkbox"/> No
					<input type="checkbox"/> Yes Level: _____	<input type="checkbox"/> Yes <input type="checkbox"/> No	<input type="checkbox"/> Yes <input type="checkbox"/> No
<b>6. Special Medical Emergency Procedures:</b>  FOR ALL EMEGENCIES CALL 911 and notify academy staff ASAP. All Green patients (injuries or illness) treat and report to Medical Unit or safety officer as soon as possible. Classroom courses- Yellow and Red patients- CALL 911 and then notify Academy staff by phone or runner to ICP. Field based courses- Yellow and Red patients- CALL 911 and then notify Academy staff by phone or 800mhz radio. After hours (1700-0700) FOR EMEGENCIES CALL 911 and notify academy staff ASAP. Check box if aviation assets are utilized for rescue. If assets are used, coordinate with Air Operations.							
<input type="checkbox"/> Check box if aviation assets are utilized for rescue. If assets are used, coordinate with Air Operations.							
<b>7. Prepared by (Medical Unit Leader):</b> Name: <u>Scott Griffith</u> Signature: <u>[Signature]</u>							
<b>8. Approved by (Safety Officer):</b> Name: <u>David Vitwar</u> Signature: <u>David Vitwar</u>							
ICS 206      IAP Page _____      Date/Time: <u>6/2/2025 / 1535</u>							

# MEDICAL PLAN (ICS 206 WF)

Controlled Unclassified Information//Basic

## Medical Incident Report

FOR A NON-EMERGENCY INCIDENT, WORK THROUGH CHAIN OF COMMAND TO REPORT AND TRANSPORT INJURED PERSONNEL AS NECESSARY.

FOR A MEDICAL EMERGENCY: IDENTIFY ON-SCENE INCIDENT COMMANDER BY NAME AND POSITION AND ANNOUNCE "MEDICAL EMERGENCY" TO INITIATE RESPONSE FROM IMT COMMUNICATIONS/DISPATCH.

Use the following items to communicate situation to communications/dispatch.

### 1. CONTACT COMMUNICATIONS / DISPATCH (Verify correct frequency prior to starting report)

Ex: "Communications, Div. Alpha. Stand-by for Emergency Traffic."

### 2. INCIDENT STATUS: Provide incident summary (including number of patients) and command structure.

Ex: "Communications, I have a Red priority patient, unconscious, struck by a falling tree. Requesting air ambulance to Forest Road 1 at (Lat./Long.) This will be the Trout Meadow Medical, IC is TFLD Jones. EMT Smith is providing medical care."

Severity of Emergency / Transport Priority	<input type="checkbox"/> <b>RED / PRIORITY 1</b> Life or limb threatening injury or illness. Evacuation need is IMMEDIATE Ex: Unconscious, difficulty breathing, bleeding severely, 2° – 3° burns more than 4 palm sizes, heat stroke, disoriented. <input type="checkbox"/> <b>YELLOW / PRIORITY 2</b> Serious Injury or illness. Evacuation may be DELAYED if necessary. Ex: Significant trauma, unable to walk, 2° – 3° burns not more than 1-3 palm sizes. <input type="checkbox"/> <b>GREEN / PRIORITY 3</b> Minor Injury or illness. Non-Emergency transport Ex: Sprains, strains, minor heat-related illness.
Nature of Injury or Illness & Mechanism of Injury	Brief Summary of Injury or Illness (Ex: Unconscious, Struck by Falling Tree)
Evacuation Request	Air Ambulance / Short Haul/Hoist Ground Ambulance / Other
Patient Location	Descriptive Location & Lat. / Long. (WGS84)
Incident Name	Geographic Name + Medical (Ex: Trout Meadow Medical)
On-Scene Incident Commander	Name of on-scene IC of Incident within an Incident (Ex: TFLD Jones)
Patient Care	Name of Care Provider (Ex: EMT Smith)

### 3. INITIAL PATIENT ASSESSMENT: Complete this section for each patient as applicable (start with the most severe patient)

Patient Assessment: See IRPG PAGE 108

Treatment:

### 4. EVACUATION PLAN:

Evacuation Location (if different): (Descriptive Location (drop point, intersection, etc.) or Lat. / Long.) Patient's ETA to Evacuation Location:

Helispot / Extraction Site Size and Hazards:

### 5. ADDITIONAL RESOURCES / EQUIPMENT NEEDS:

Example: Paramedic/EMT, crews, immobilization devices, AED, oxygen, trauma bag, IV/fluid(s), splints, rope rescue, wheeled litter, HAZMAT, extrication

### 6. COMMUNICATIONS: Identify State Air/Ground EMS Frequencies and Hospital Contacts as applicable

Function	Channel Name/Number	Receive (RX)	Tone/NAC *	Transmit (TX)	Tone/NAC *
COMMAND					
AIR-TO-GRND					
TACTICAL					

### 7. CONTINGENCY: Considerations: If primary options fail, what actions can be implemented in conjunction with primary evacuation method? Be thinking ahead.

### 8. ADDITIONAL INFORMATION: Updates/Changes, etc.

**REMEMBER:** Confirm ETAs of resources ordered. Act according to your level of training. Be Alert. Keep Calm. Think Clearly. Act Decisively.