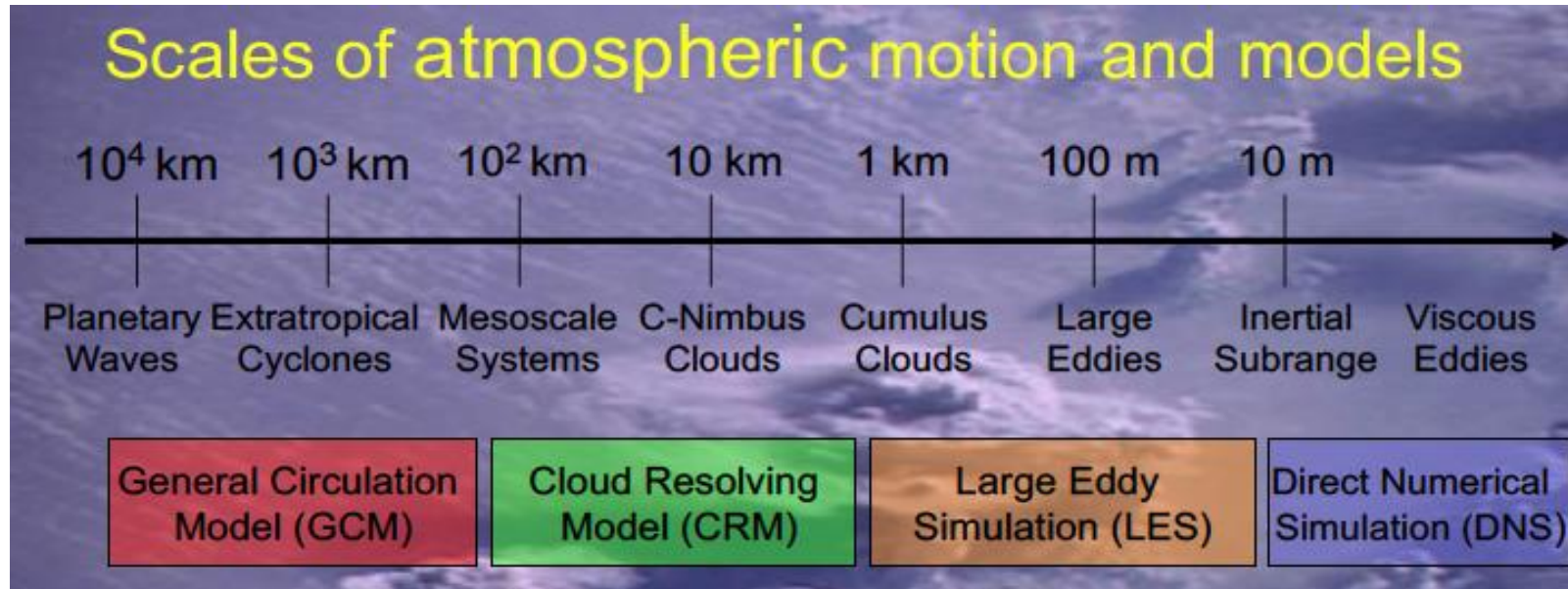


# Parameterization of Vertical Cloud Distribution With CCCM and MERRA Data Using Machine Learning Method

Shan Zeng<sup>1,2</sup>, Kuanman Xu<sup>2</sup>, Yongxiang Hu<sup>2</sup>

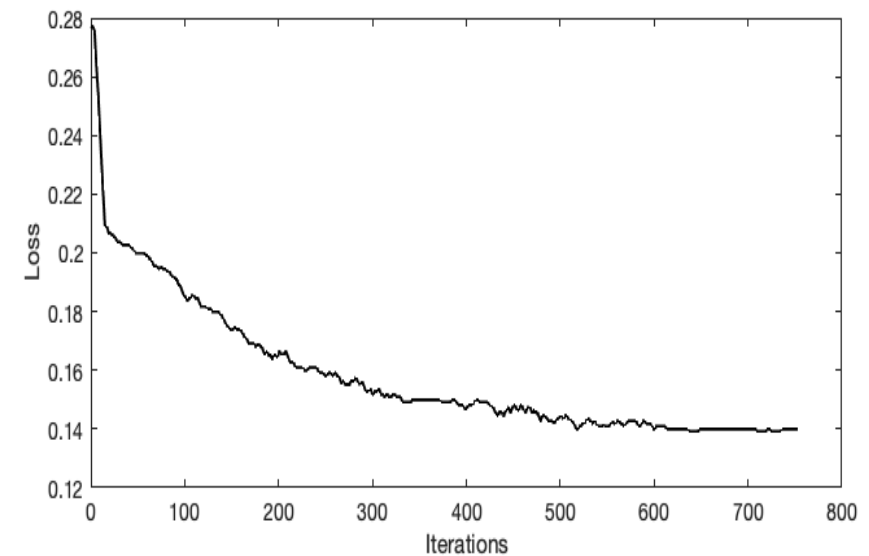
1. Coherent Applications, Inc. , Hampton, VA, United States
2. NASA Langley Research Center, Hampton, VA, United States.



- ❑ General circulation models (GCMs) and numerical weather prediction (NWP) models are unable to resolve many important sub-grid scale physical processes
- ❑ One of the critical uncertainties in GCMs arises from clouds, where simple physical parameterization algorithms fail to capture the complex nature of the associated physical processes.
- ❑ Machine Learning algorithms offer innovative approach to study cloud parameterization problems and speed up simulations

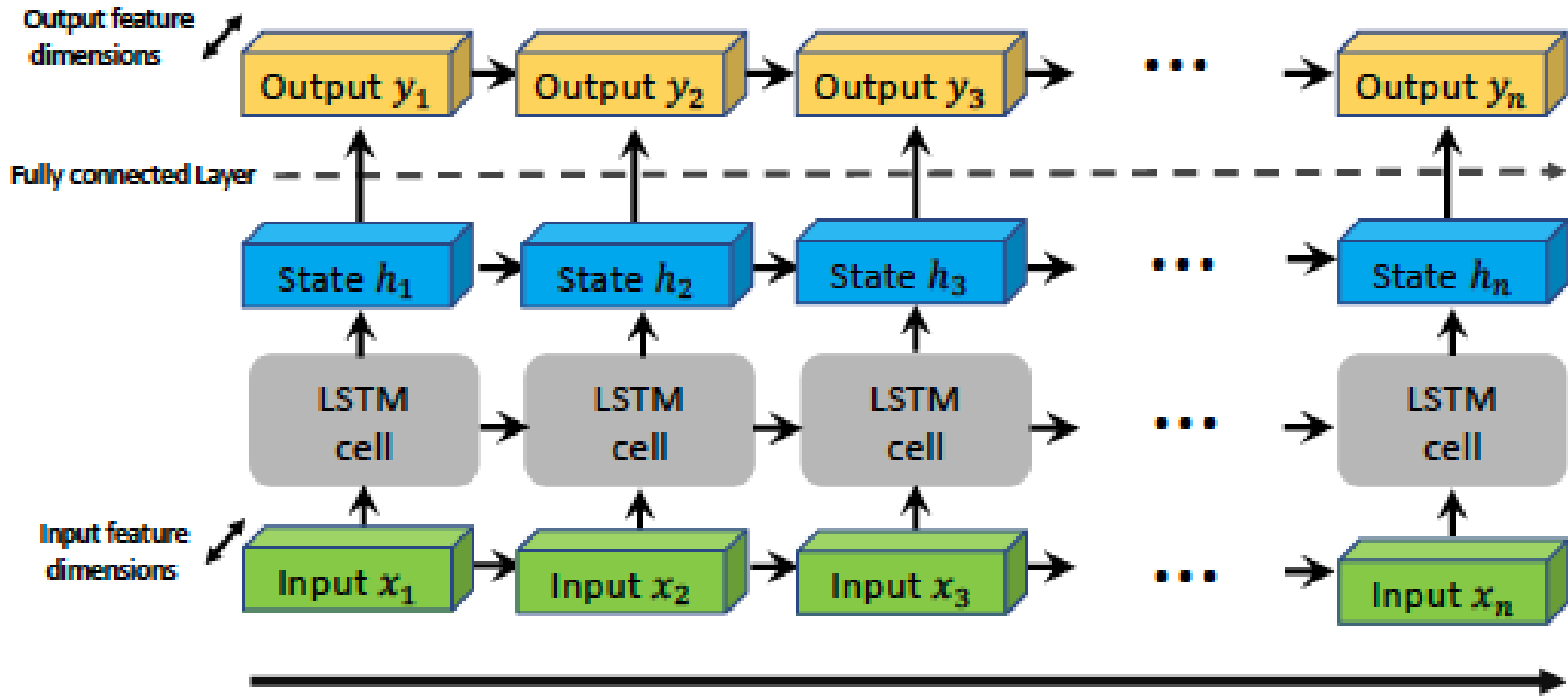
Inputs (MERRA)	Outputs (CCCM)
U Profiles	CCCM Volumetric Cloud Fraction Profiles
V Profiles	
$\omega$ Profiles	
T Profiles	
RH Profiles	
P Profiles	
Latent Heat Flux	
Sensitive Heat Flux from Turbulence	
Surface T, RH, P	

Training data	(2008-01) 90%
Validation data	(2008-01) 10%
Test data	(2008-02)



# ML Setups (Model)

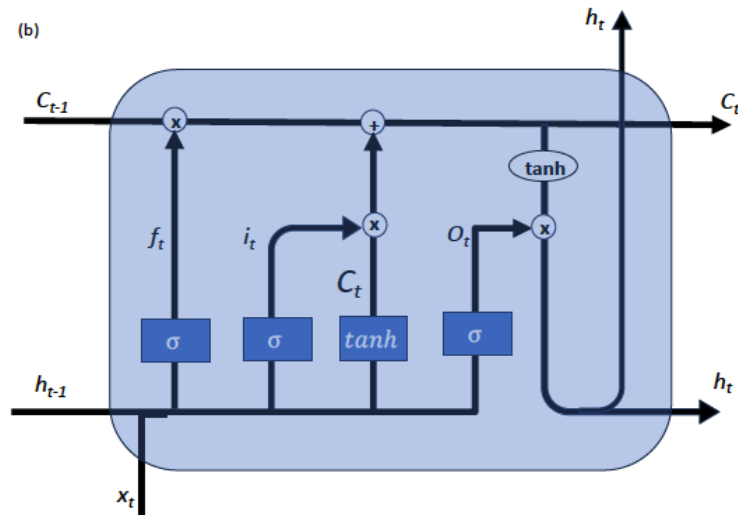
Surface



Top of Atmosphere (Satellite)

Altitude Level (Sequence Length)

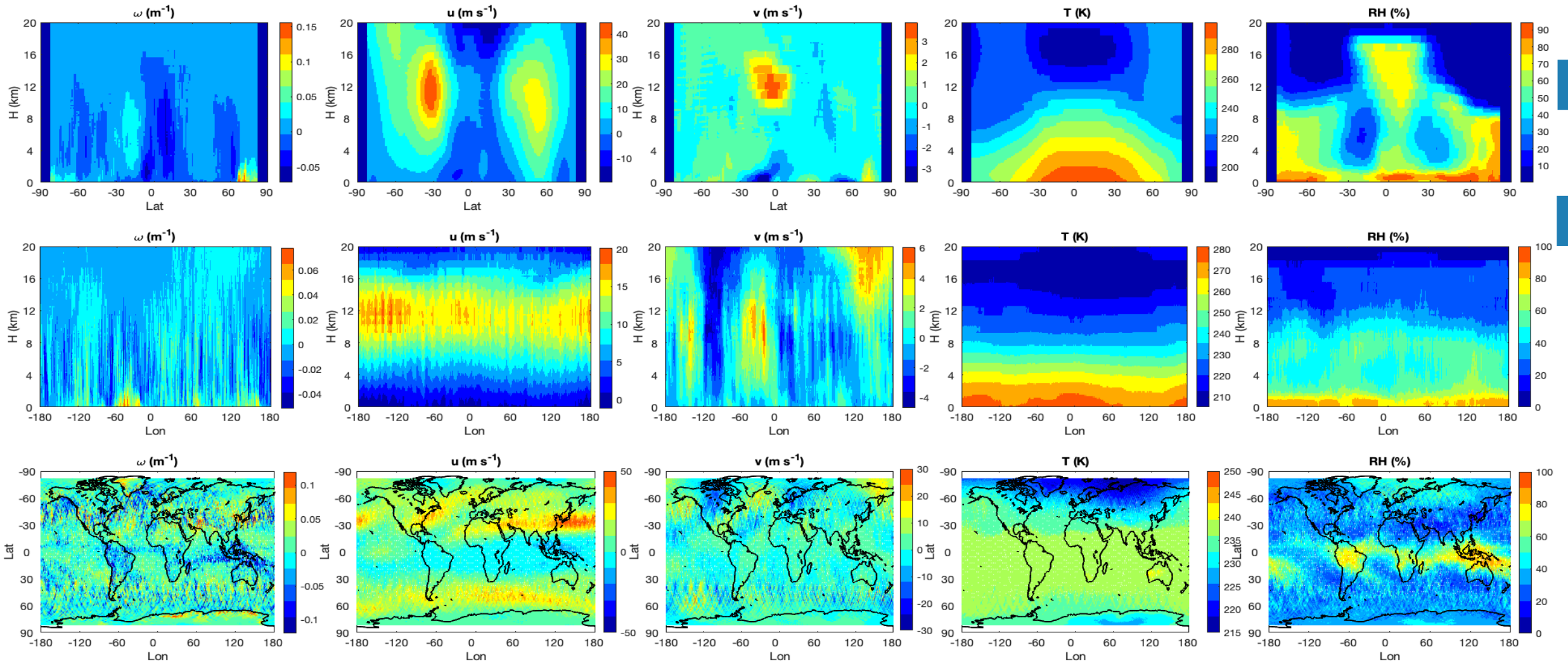
(b)



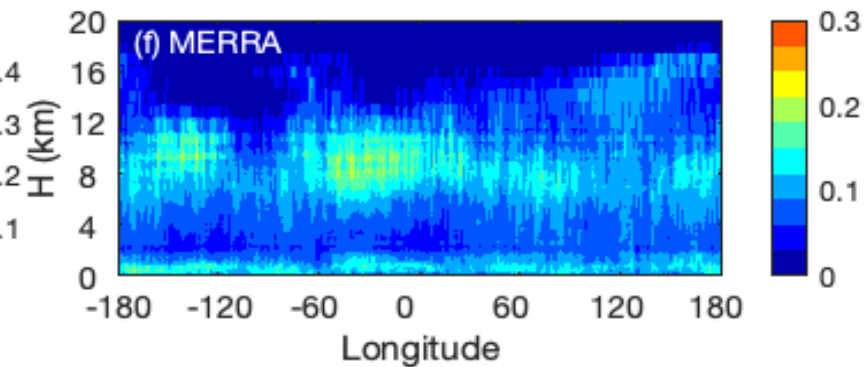
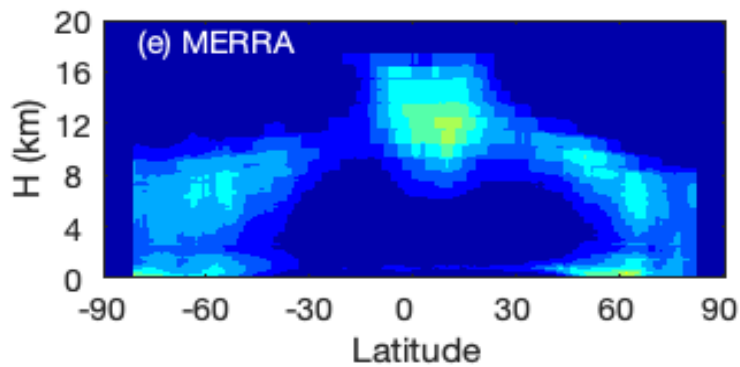
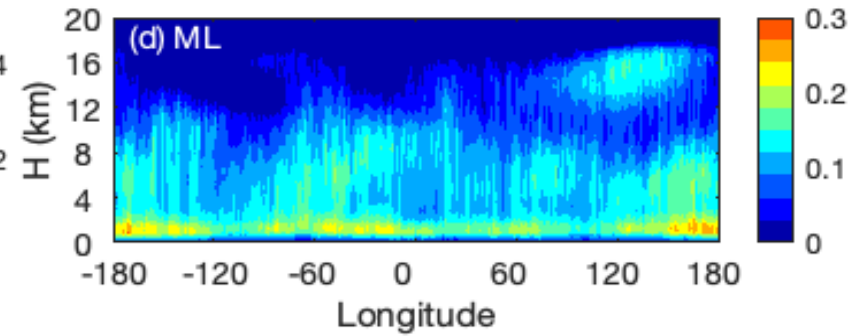
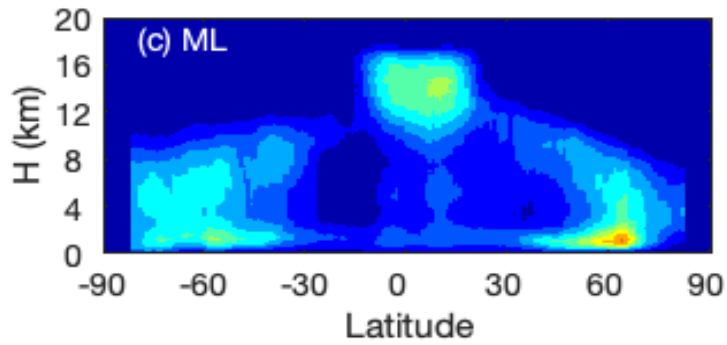
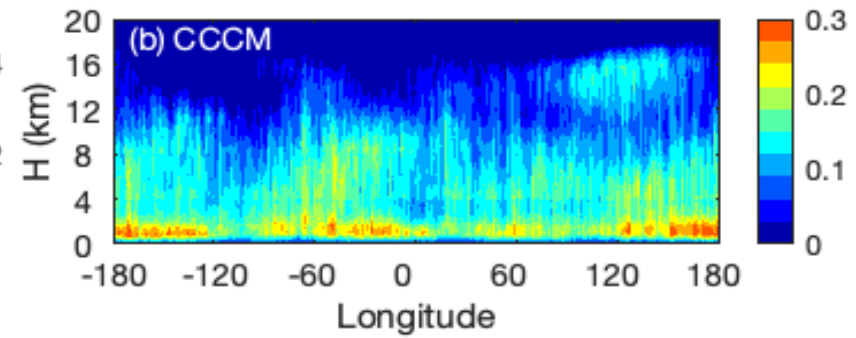
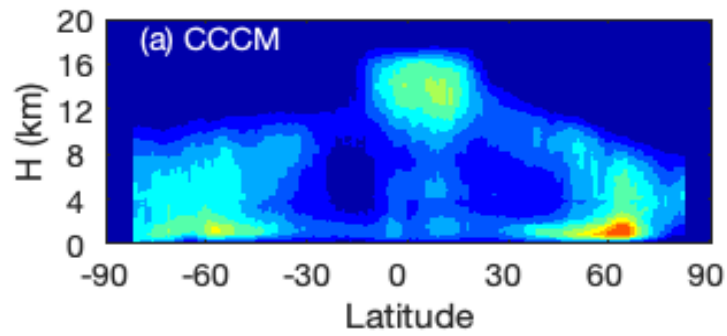
## LSTM seq-to-Seq Regression Model

- Sequence Input Layer
- LSTM Layers
- Dropout Layers
- Fully connected Layers
- ReLU Layer
- Regression Layers

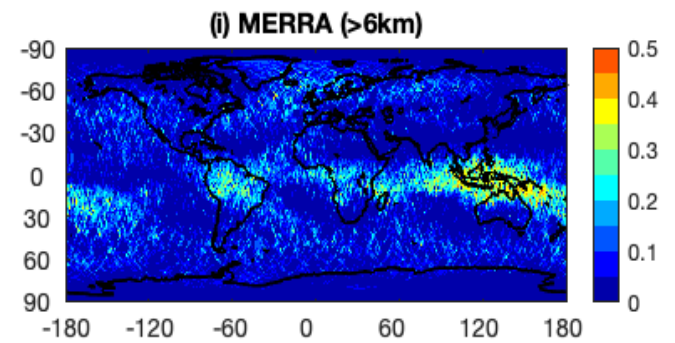
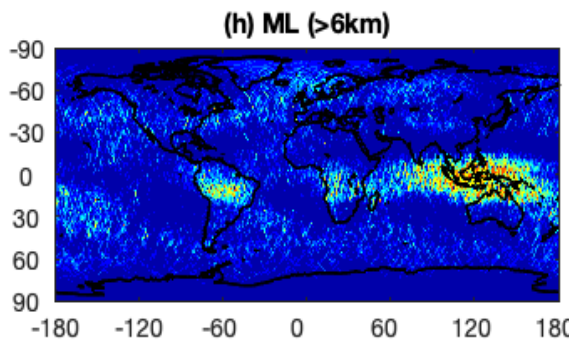
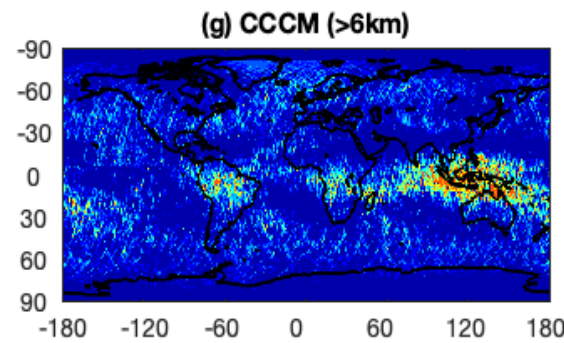
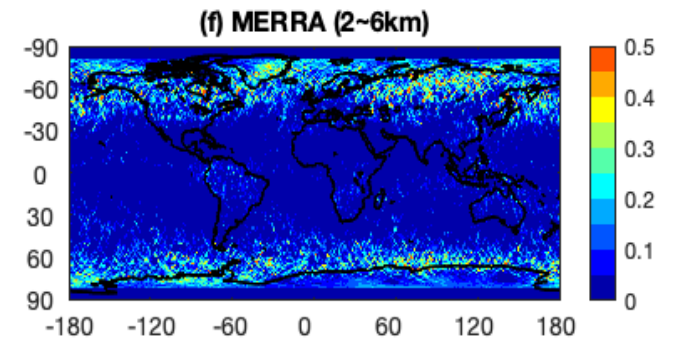
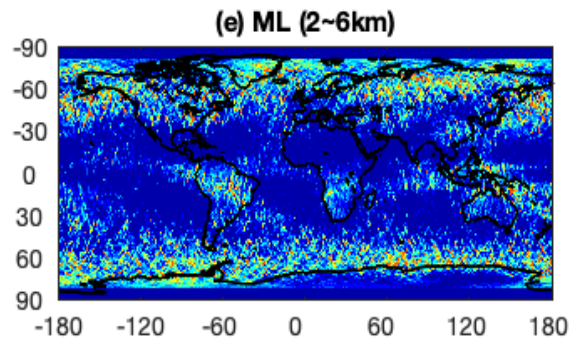
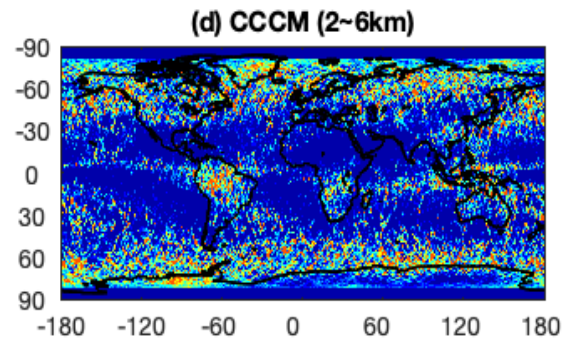
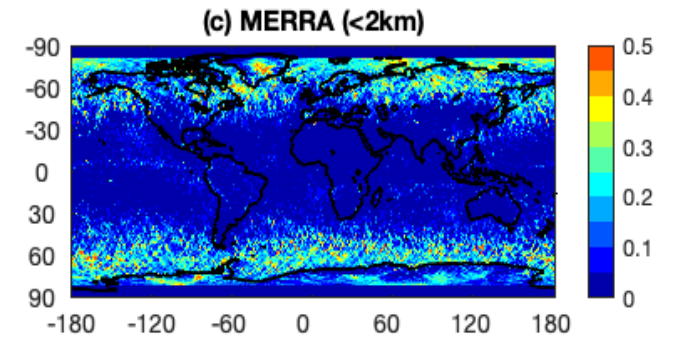
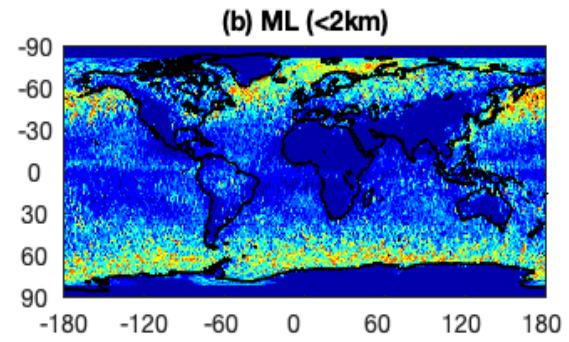
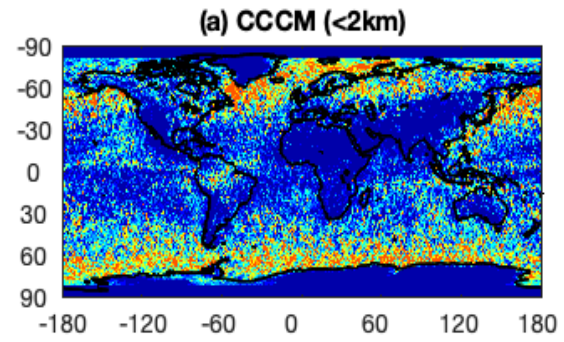
# ML Inputs

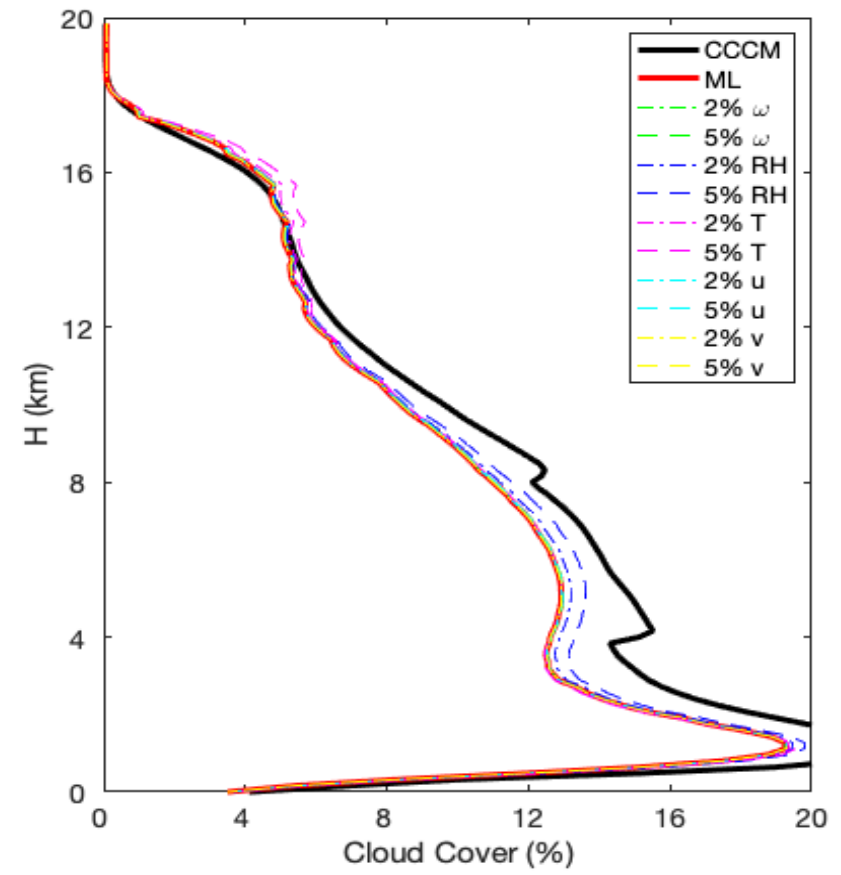
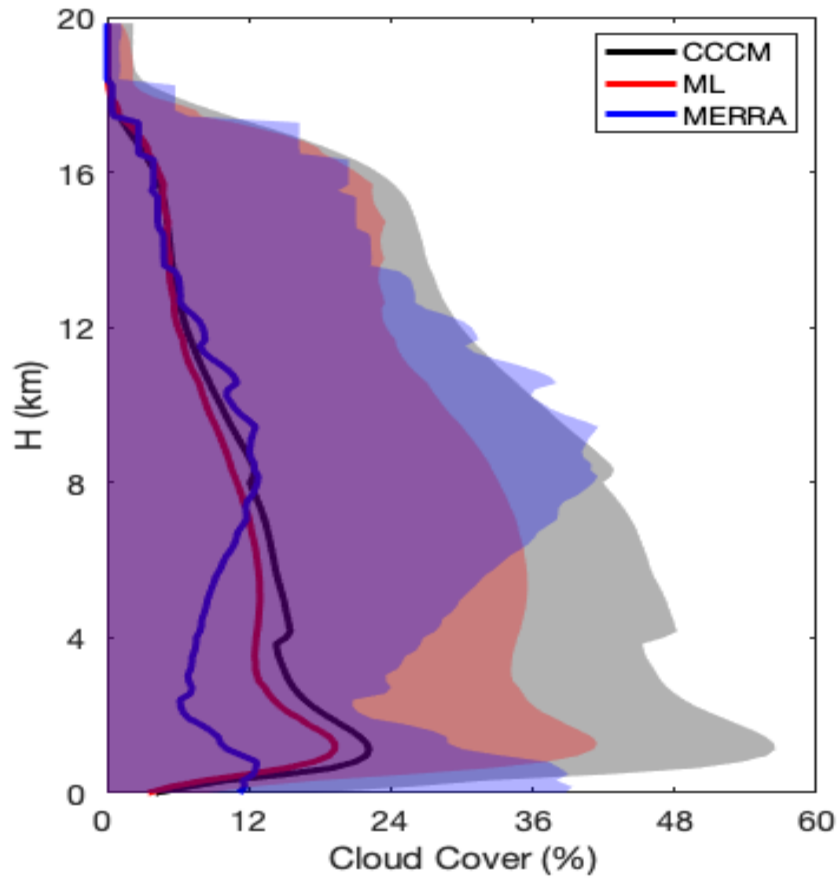


# Results



# Results







## Summary

- ❑ By using an appropriate machine learning model, we are able to learn, understand and represent the complex physical processes related to vertical moisture transport and cloud formation/deformation
  - There are consistent agreements on cloud volumetric fraction, in both geographical and vertical distributions
  - The parameters driving the formation of low clouds are relative humidity (RH), while for high clouds, temperatures play a crucial role
- ❑ Observations from the space Lidar/Radar are valuable to understand the global cloud and climate systems

## Perspectives

- ❑ Machine Learning (ML) can assist in reconstructing vertical cloud distributions from meteorological data, leveraging its capability to grasp cloud physics through the “ML surrogate relationship”. In the future, further exploration is essential to design our own ML models that aligns more closely with the underlying physics and physical constraints.
- ❑ The work holds the potential to improve our traditional cloud/climate models
- ❑ Through ML, we can continue to reconstruct satellite measurements