



Satellite-based analysis and characterization of medicanes' surface wind field

**Stefano Sebastianelli, Leo Pio D'Adderio, Paolo Sanò,
Daniele Casella, and Giulia Panegrossi**

**Institute of Atmospheric Sciences and Climate, National Research Council
of Italy, CNR-ISAC, Rome, Italy**

Medicane

Mediterranean cyclones showing tropical-like characteristics during their mature phase:

- strong near-surface wind field with closed cyclonic structure;
- quasi-calm cloud free eye in its center;
- spiraling heavy rain bands around the center;
- Warm core.

Tropical transition: the warm core originates from diabatic processes and deep moist convection (DC) can be found in proximity of the center.

Deep convection due to low-level diabatic processes consists in strong vertical motions close to the Medicane's center warming the core of the Medicane in great vertical extent through latent heat release in moist ascent (Panegrossi et al., 2023).

Objective of the work

- surface wind field characterization during the whole lifecycle of a medicane through the definition of a Radius of Maximum Wind (RMW), similarly to what has already been done for tropical cyclones (Rogers and Reasor, 2013);
- highlight the differences in terms of surface wind field between the development and the tropical-like phase;
- analyse the behaviour of RMW in the presence of WC.

Data

Sea surface wind vector (speed and direction): ASCAT scatterometers on board Metop satellites

Mean Sea Level Pression (MSLP): hourly estimates at 0.25° by ERA5 reanalysis

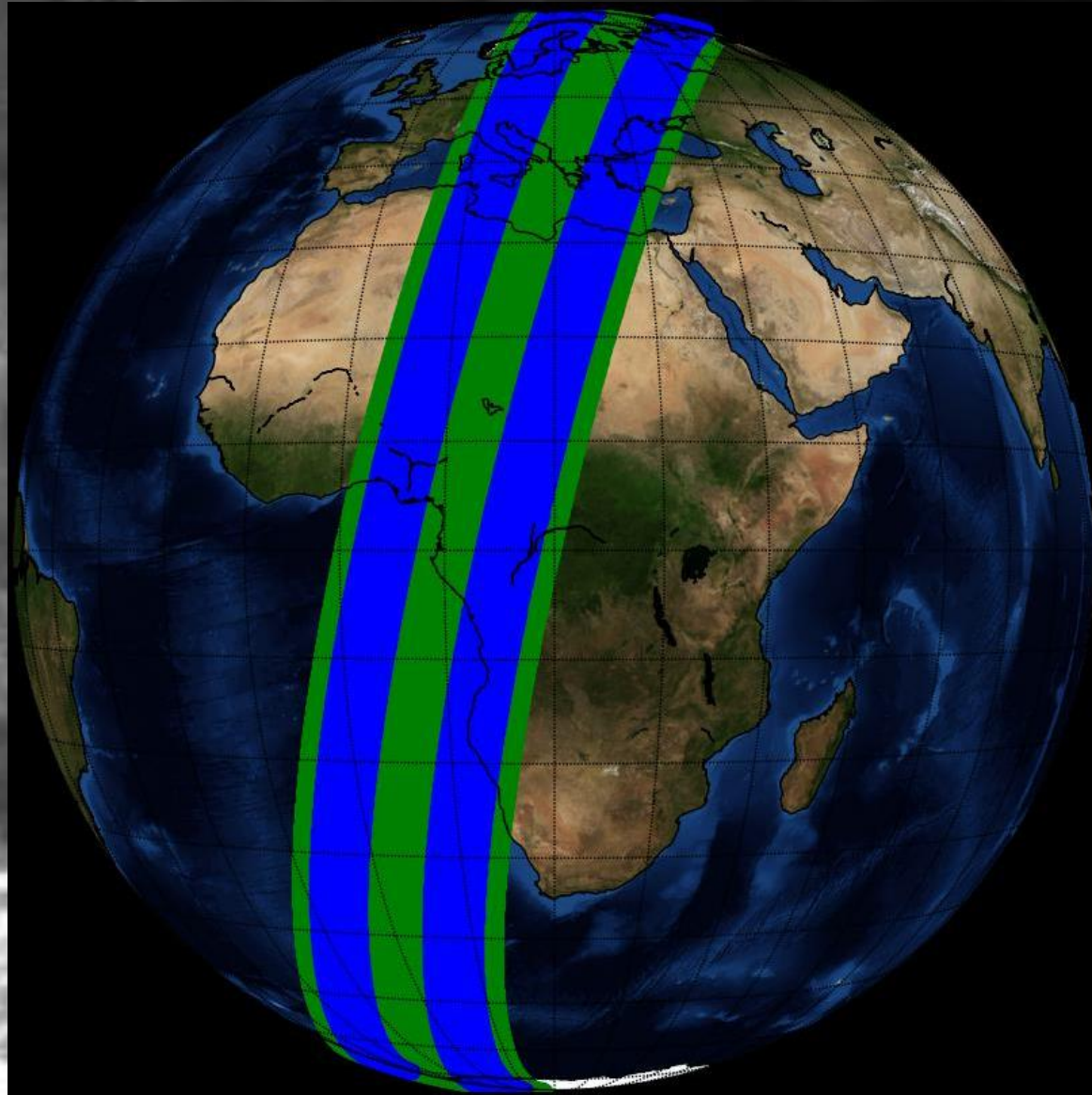
Brightness Temperature (TB): AMSU-A/B/MHS passive microwave radiometer on board Metop satellites

The TB is a measurement of the amount of microwave radiation traveling upward from the Earth's surface to the satellite and interacting with hydrometeors present in the atmosphere (absorption, emission, scattering, etc.). It is expressed in terms of the temperature of a perfectly absorbing surface (equivalent black body).

Instruments

AMSU-B

ASCAT



ASCAT scenes are observed also by AMSU-A/B/MHS onboard the same platform.

ASCAT does not detect the medicane when it is located between its two swats

Dataset

ASCAT data availability is investigated for all Medicanes occurred from 2011 to 2023

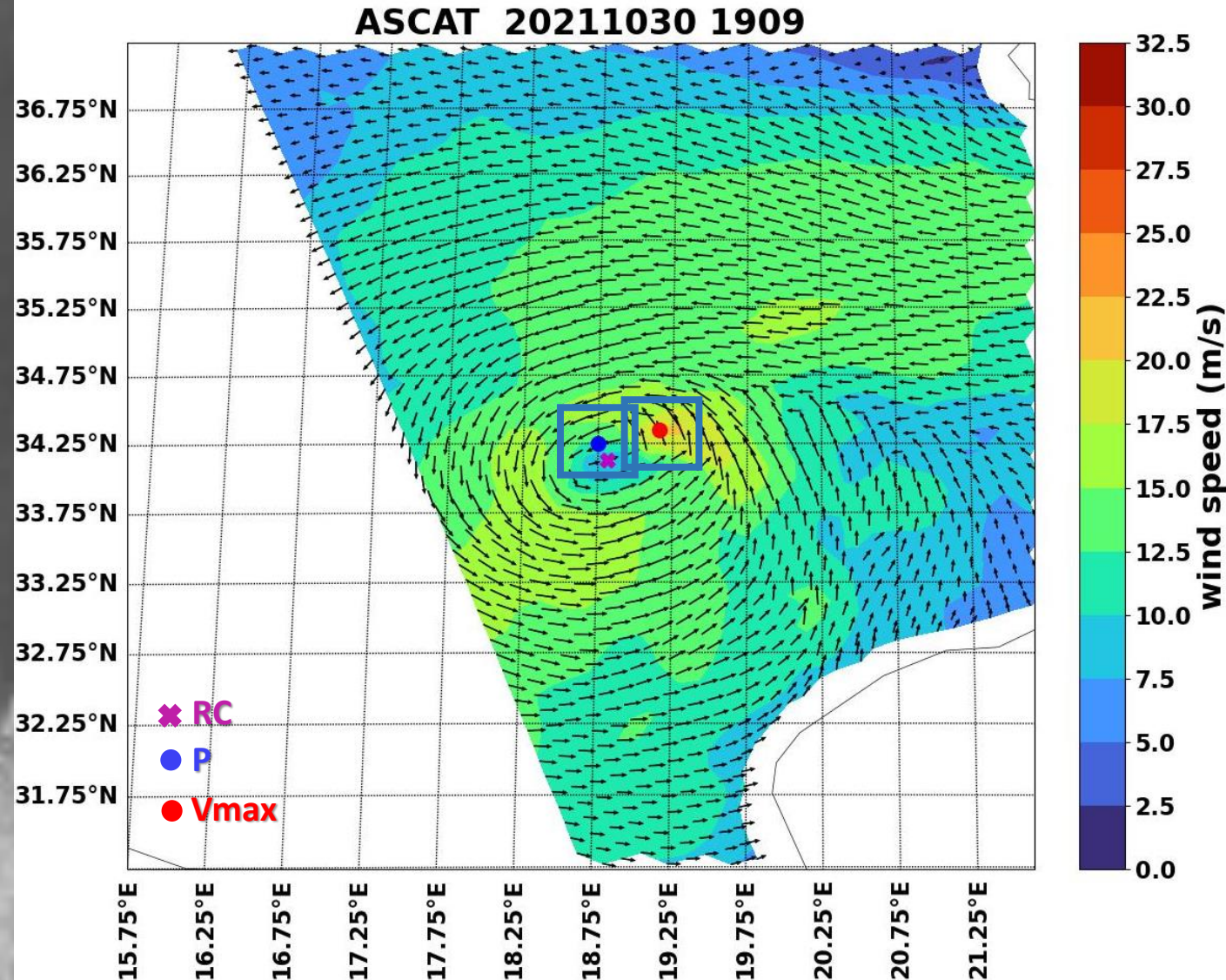
Medicane	Duration	Useful overpasses (*)
Rolf	20111105-09	2
Qendresa	20141106-09	2
Trixie	20161028-31	6
Zorbas	20170927-29	4
Numa	20171115-19	5
Ianos	20200916-19	3
Apollo	20211026-31	9
Blas	20211107-15	10
Juliette	20230227- 20230303	5
Daniel	20230905-10	3

(*) if the ASCAT swat covers the entire area affected by the medicane

Medicane Rotational Center Automated Detection (MeRCAD)

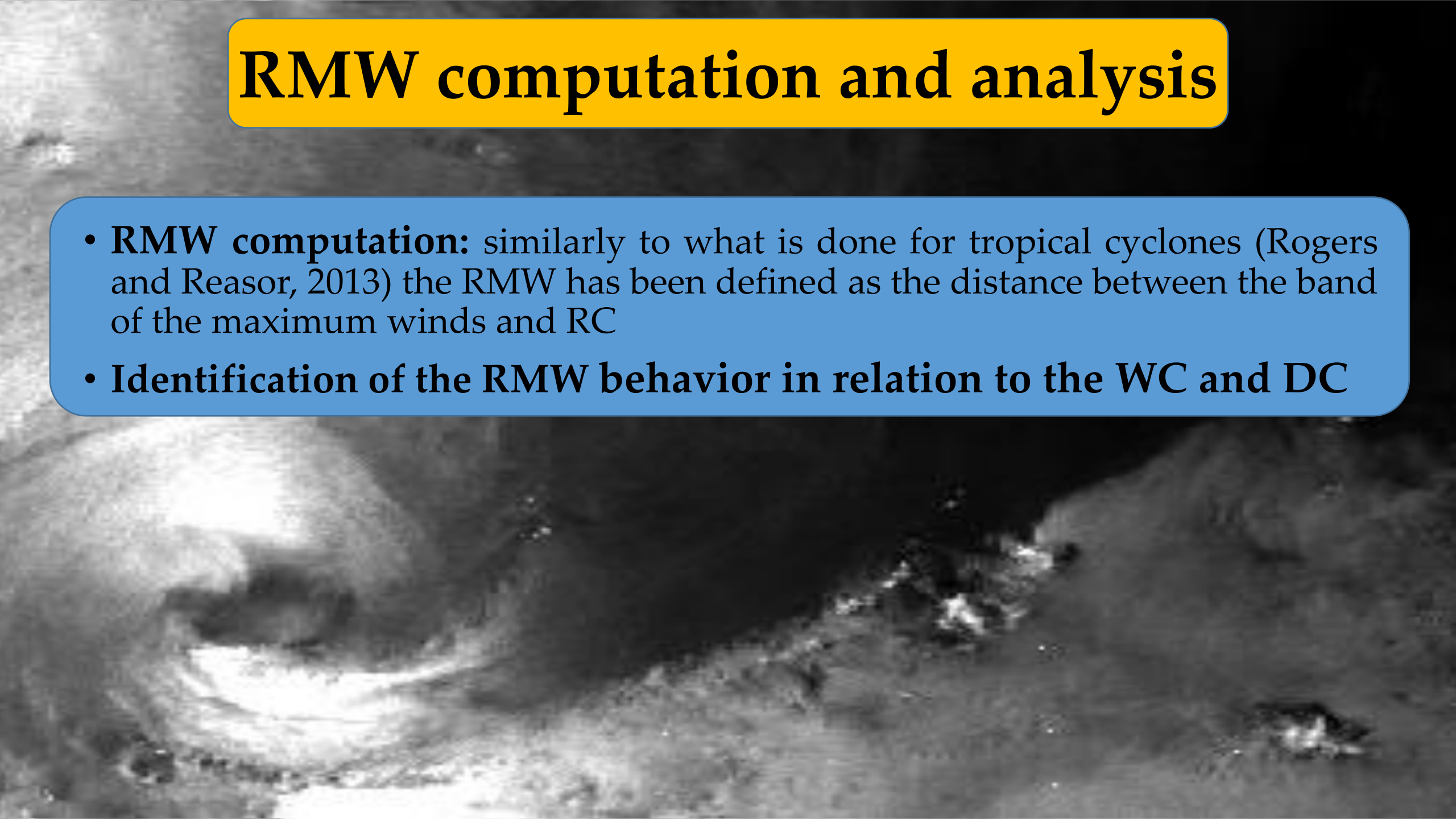
Rotational center (RC) detection:

- within two 0.5° boxes around the minimum MSLP (P) and the maximum wind speed (Vmax)
- wind speed < 12 m/s
- standard deviation of the wind direction computation in a 2×2 moving window inside each box
- the position of the pixel with standard deviation belonging to the 90th percentile closest to P is detected in each box
- finally, between the two pixels thus detected, RC corresponds to the pixel with the minimum wind speed



RMW computation and analysis

- **RMW computation:** similarly to what is done for tropical cyclones (Rogers and Reasor, 2013) the RMW has been defined as the distance between the band of the maximum winds and RC
- **Identification of the RMW behavior in relation to the WC and DC**



Methodology

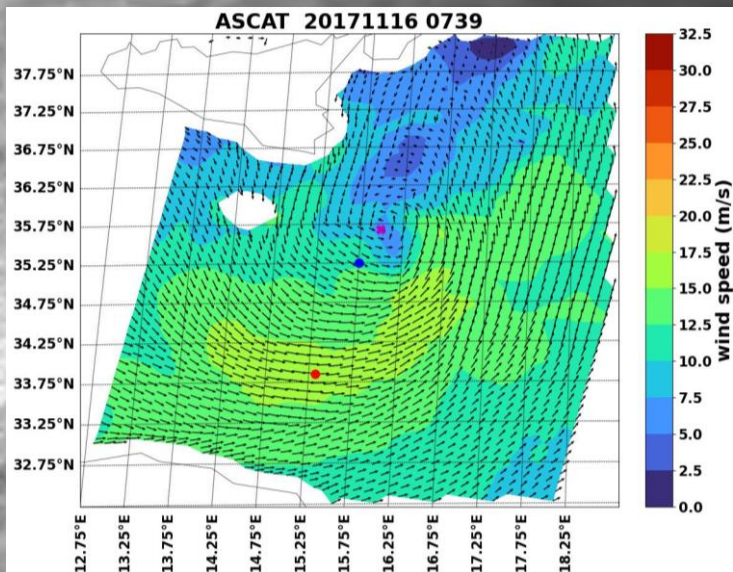
Deep convection detection is based on the 183.31 GHz channels: $\Delta T_{35} < T_0$; $\Delta T_{34} < T_0$; $\Delta T_{45} < T_0$ (Hong et al., 2005; Rysman et al., 2017), where:

- $\Delta T_{35} = TB(183.3 \pm 1) - TB(190.3)$
- $\Delta T_{34} = TB(183.3 \pm 1) - TB(183.3 \pm 3)$
- $\Delta T_{45} = TB(183.3 \pm 3) - TB(190.3)$
- $T_0 = 0.04761 - 0.01678 * \theta + 0.00599 * \theta^2$, where θ is the viewing angle

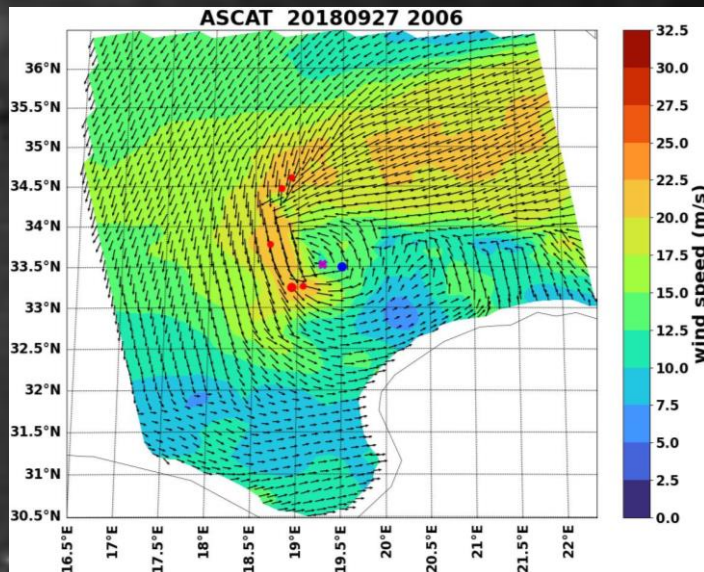
The **WC identification** is based on the analysis of the TB warm anomaly measured by the AMSU and ATMS 54 GHz oxygen absorption band channels (54.4, 54.94, and 55.5 GHz) (Panegrossi et al., 2023).

Wind speed field for development phase

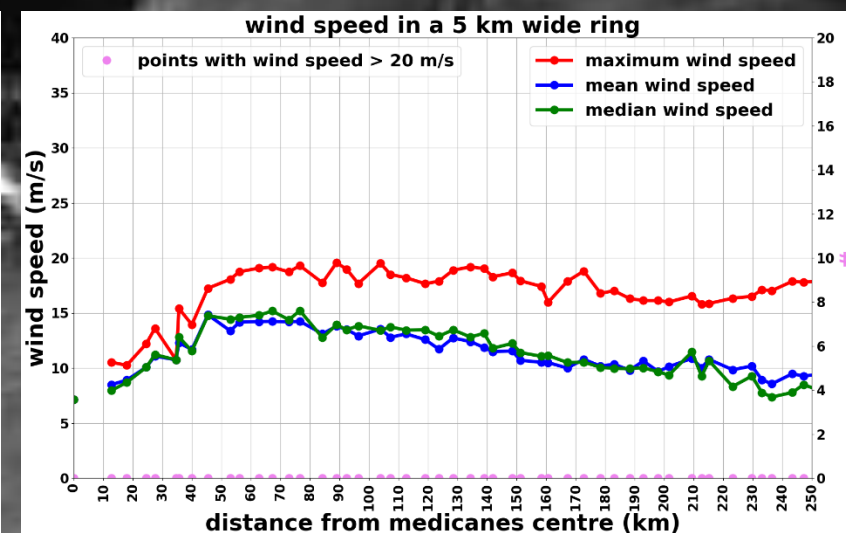
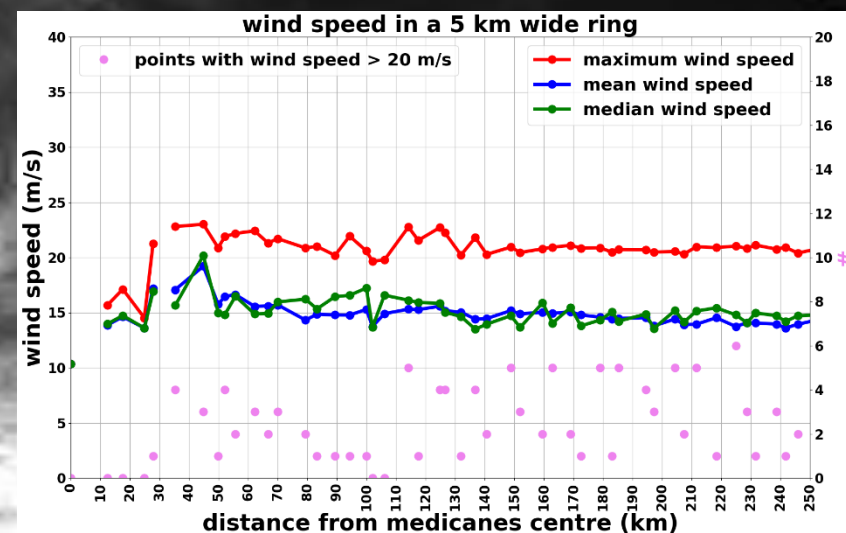
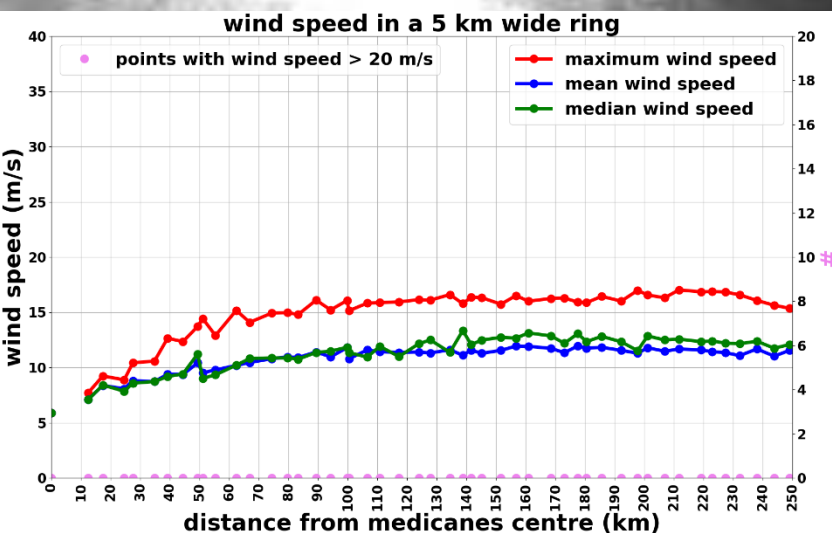
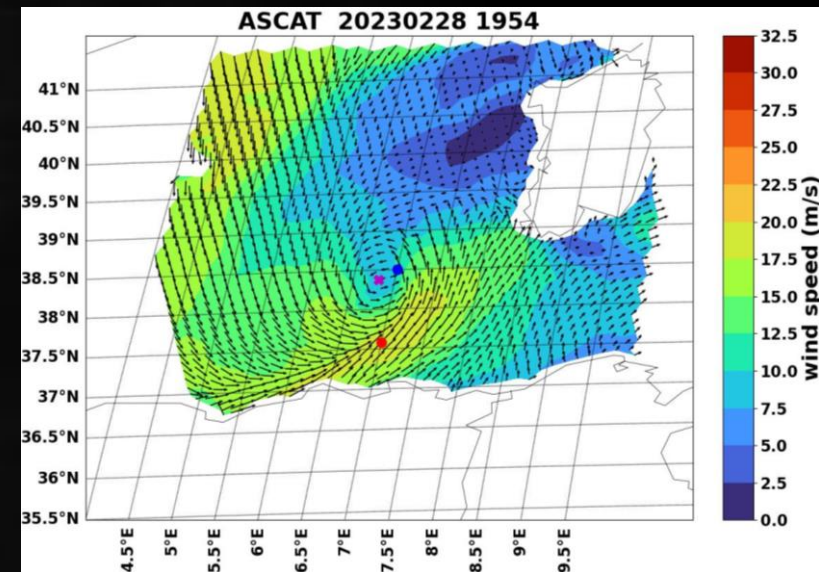
Numa



Zorbas

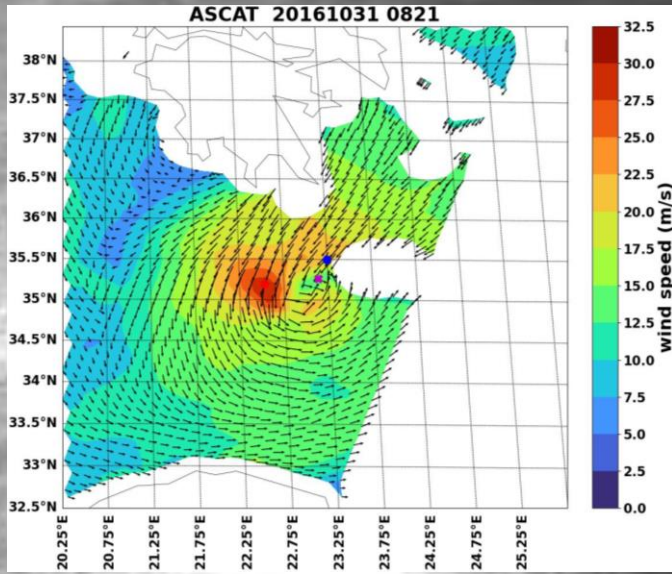


Juliette

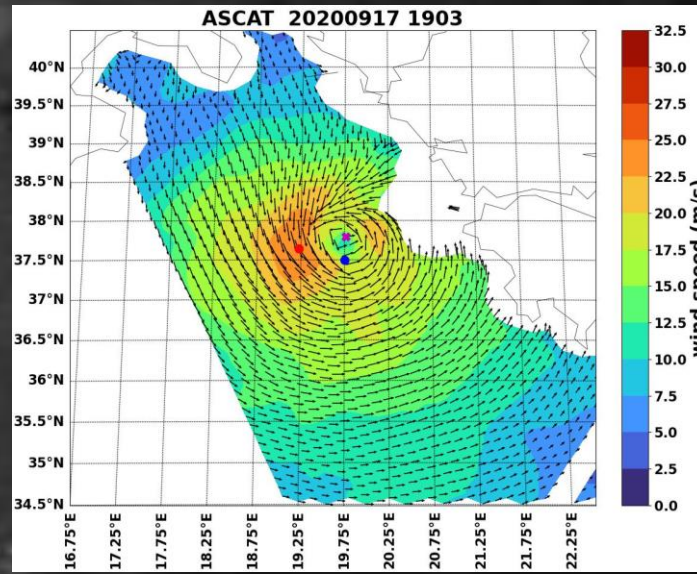


Wind speed field for mature phase

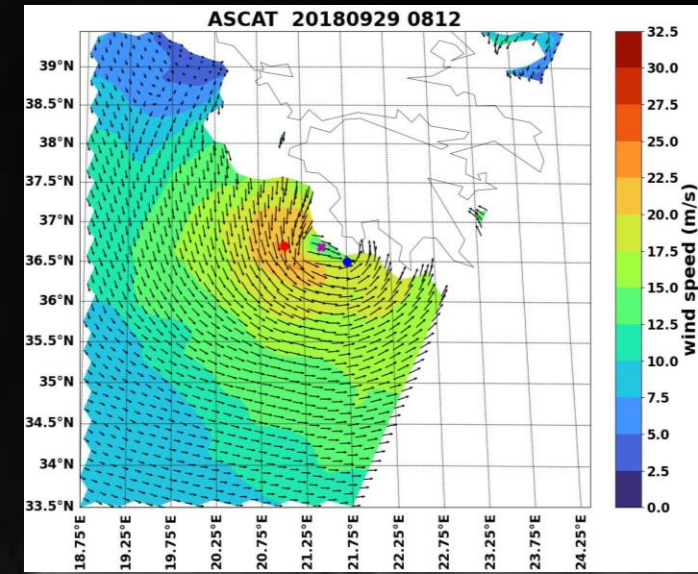
Trixie



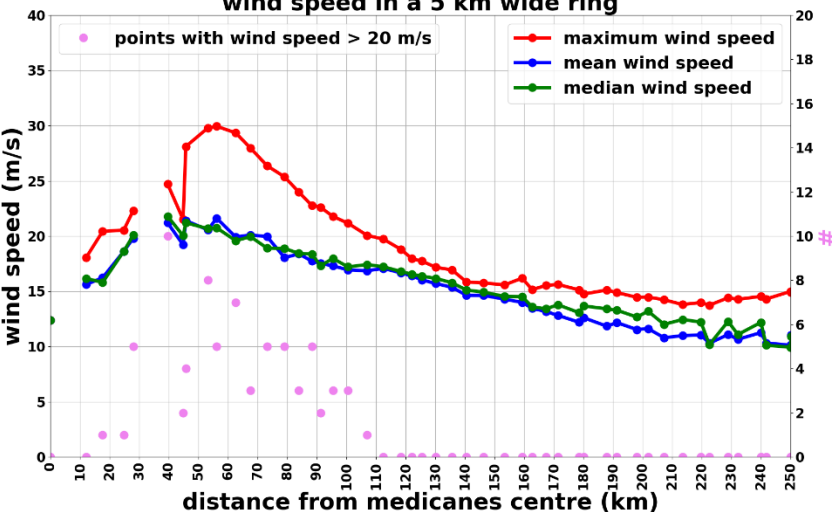
Ianos



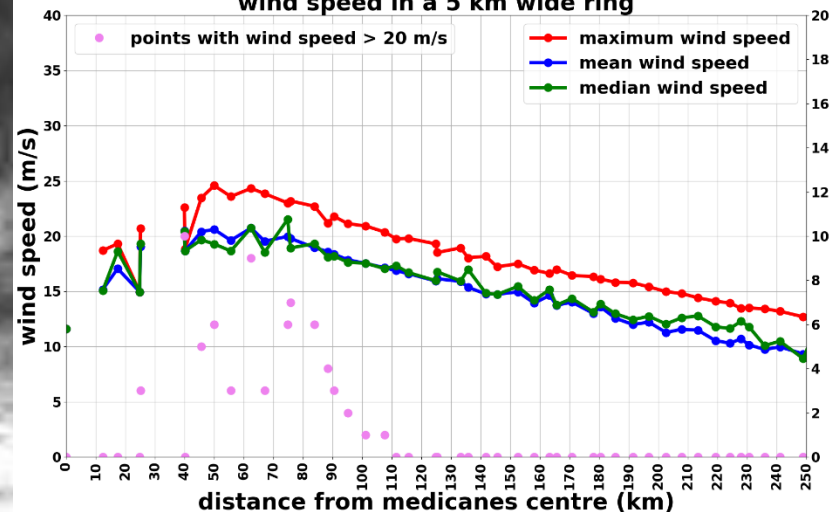
Zorbas



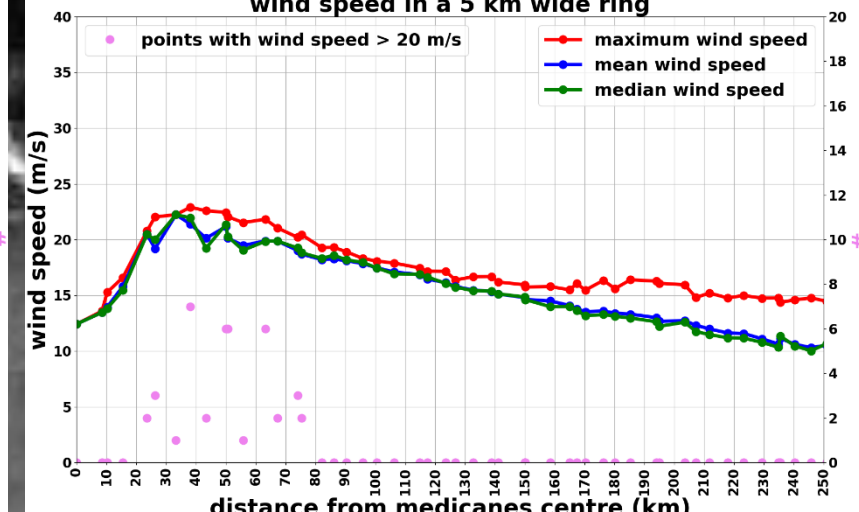
wind speed in a 5 km wide ring



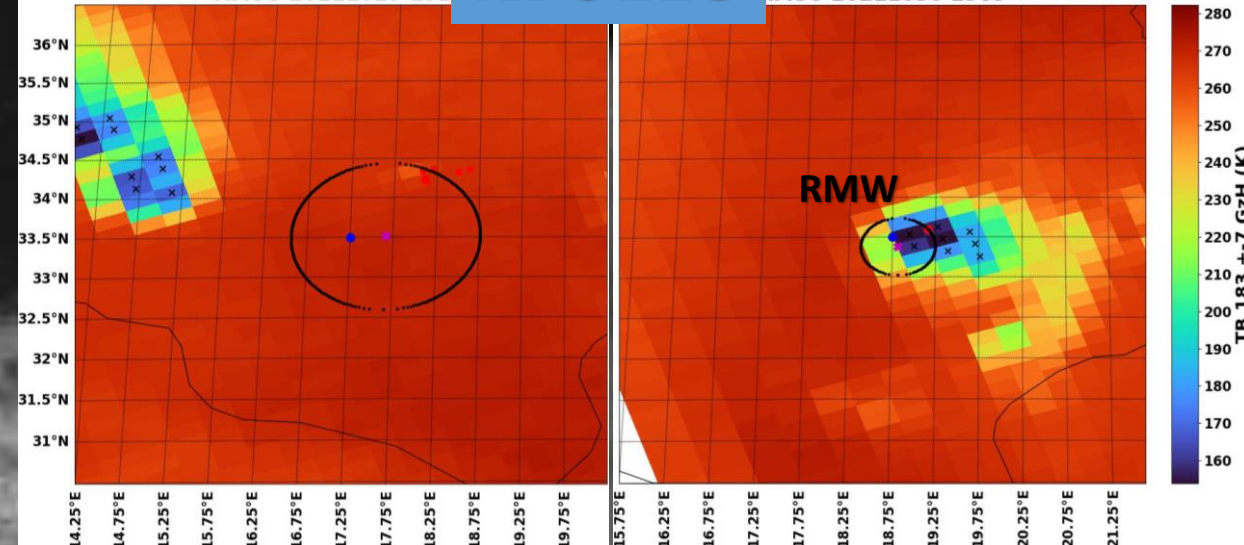
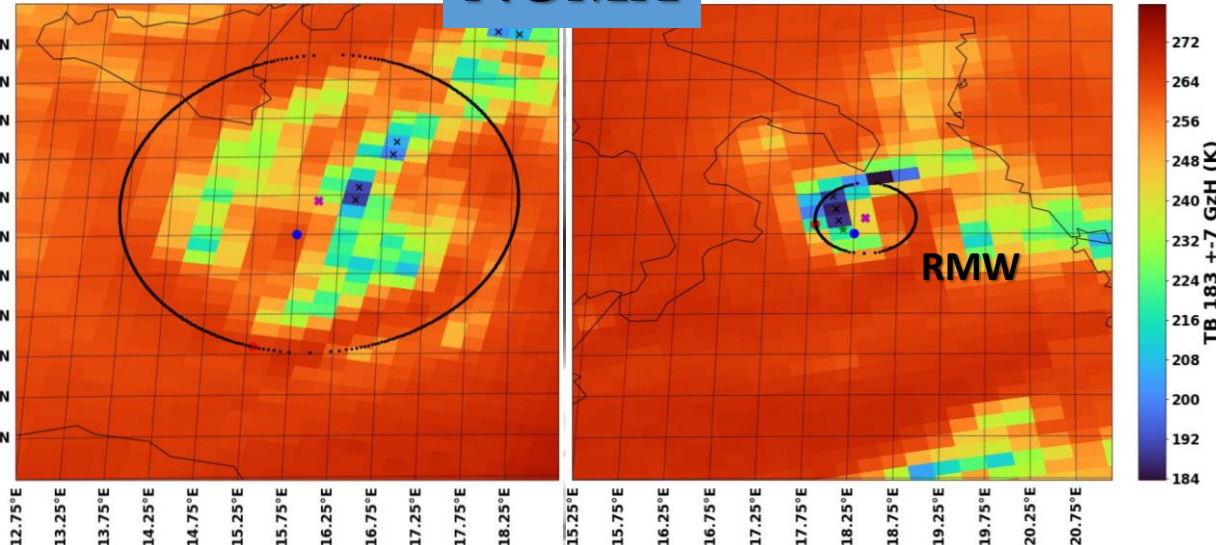
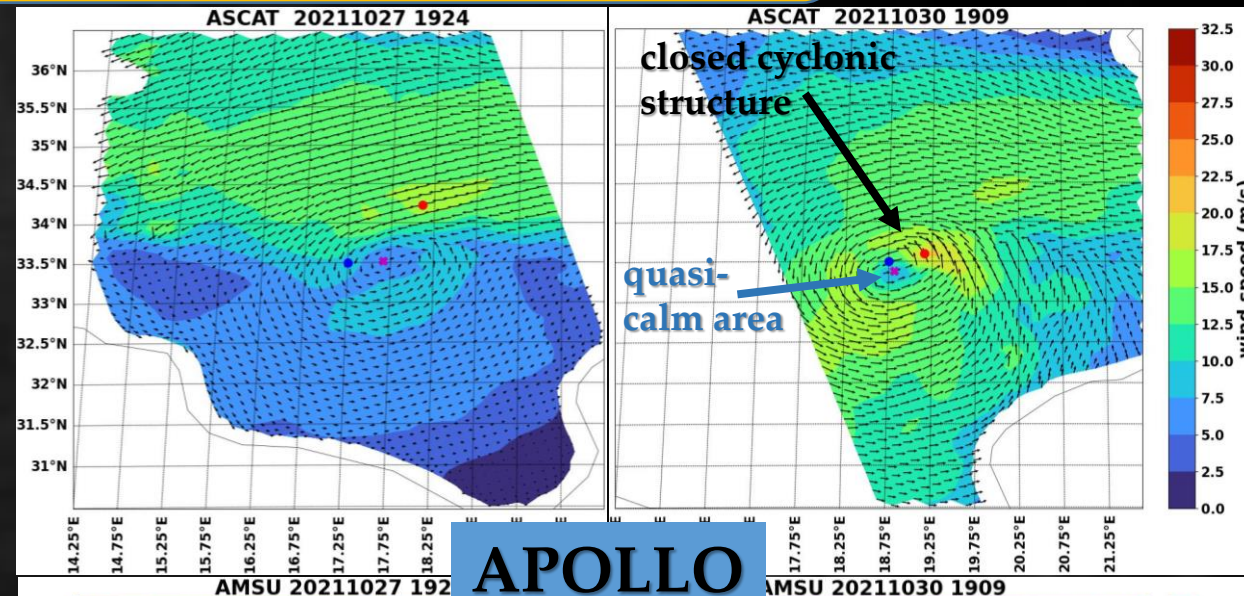
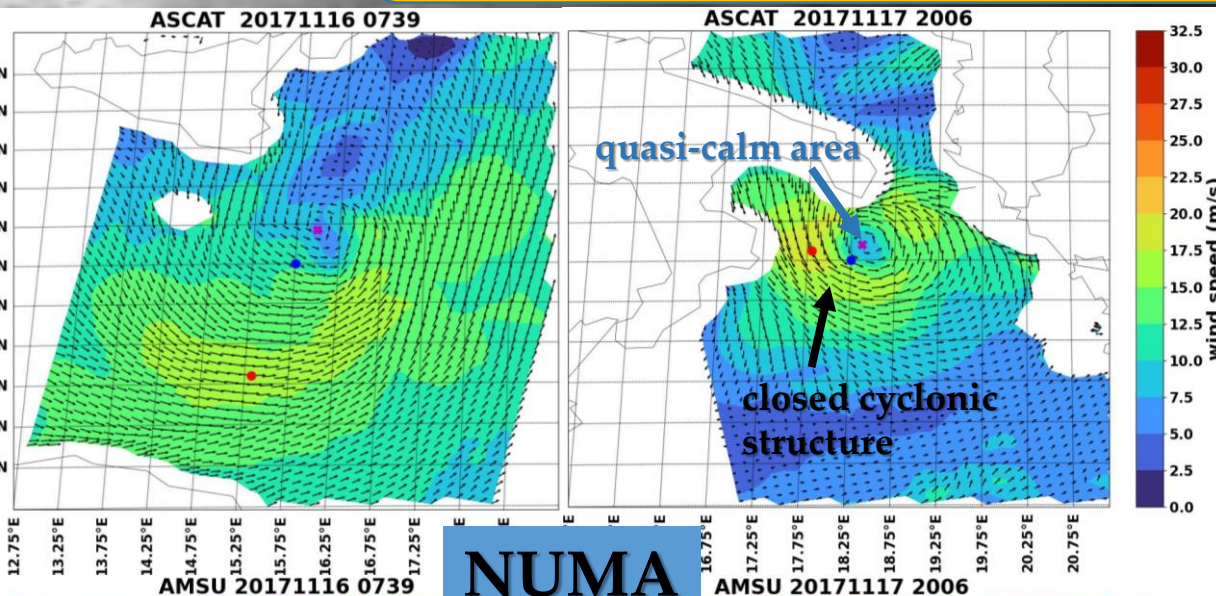
wind speed in a 5 km wide ring



wind speed in a 5 km wide ring

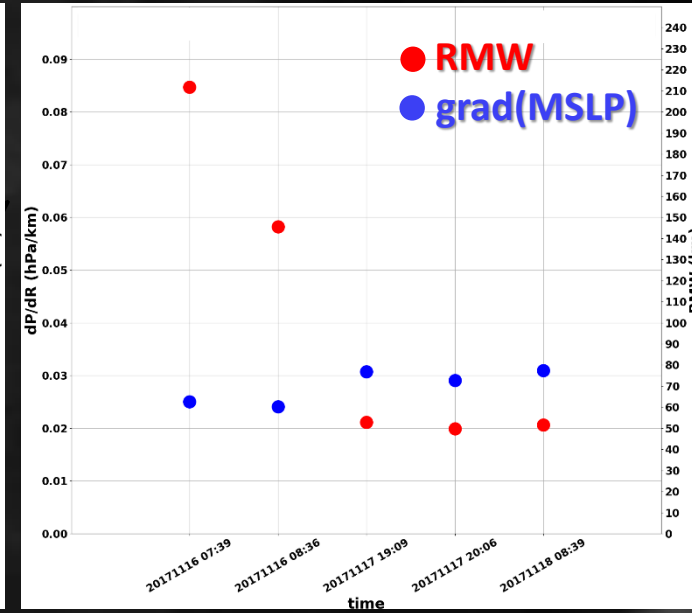
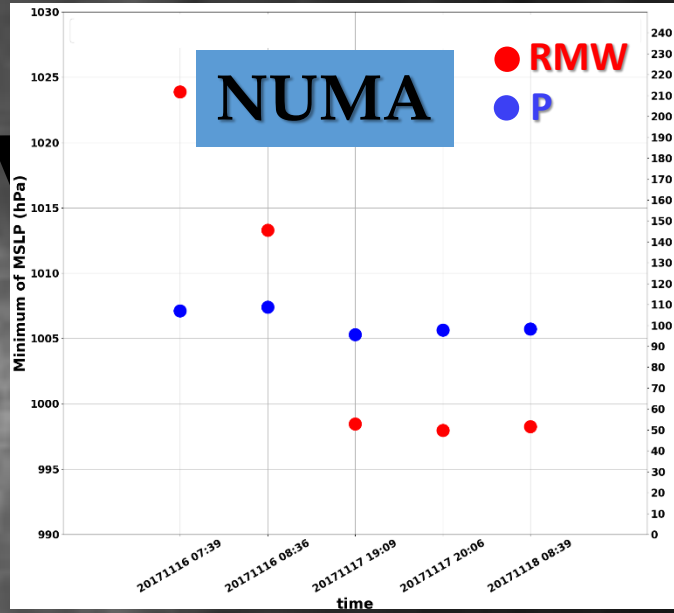
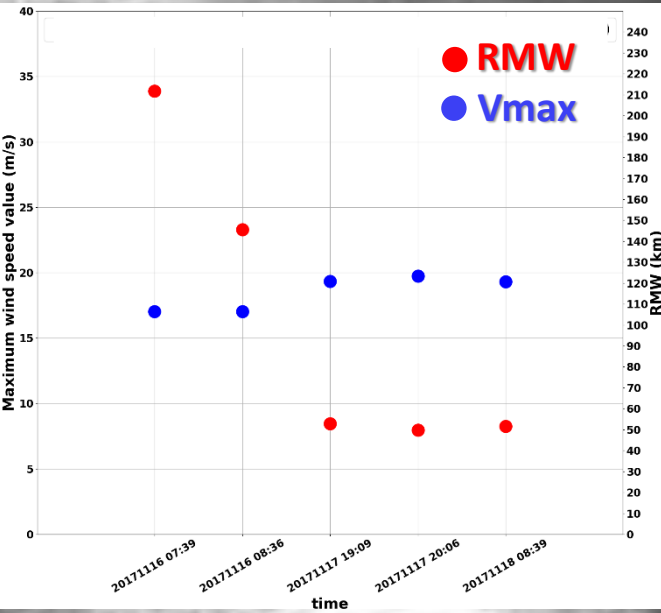


Development vs mature phases

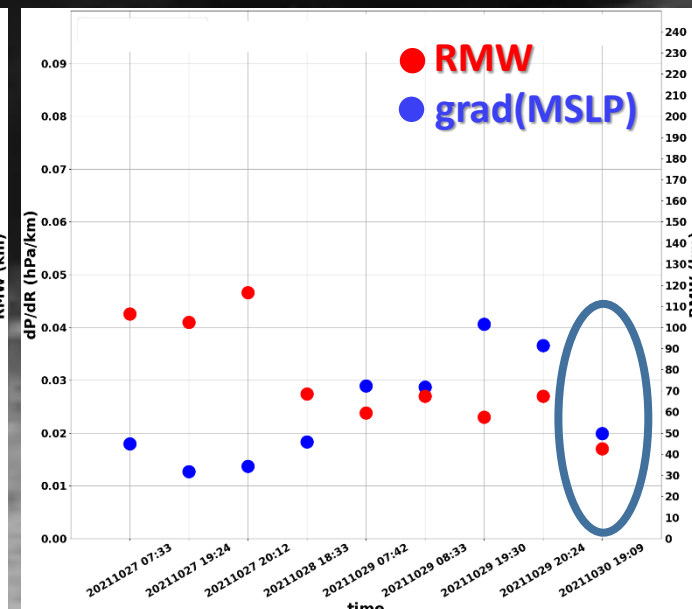
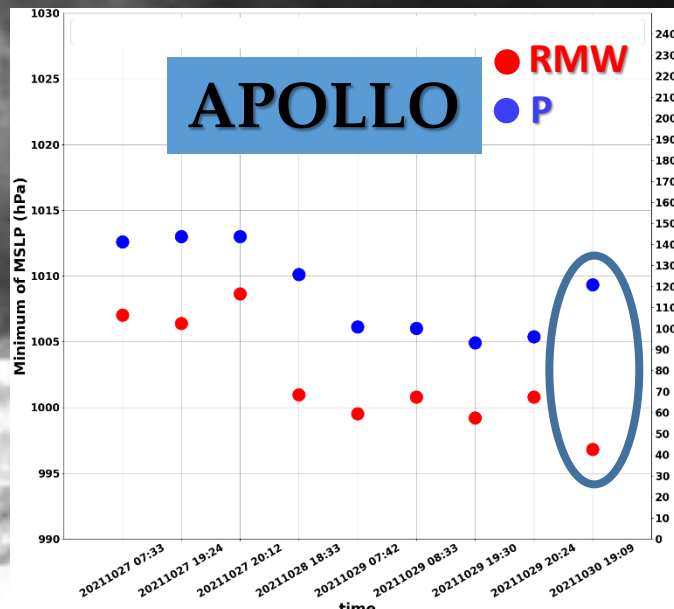
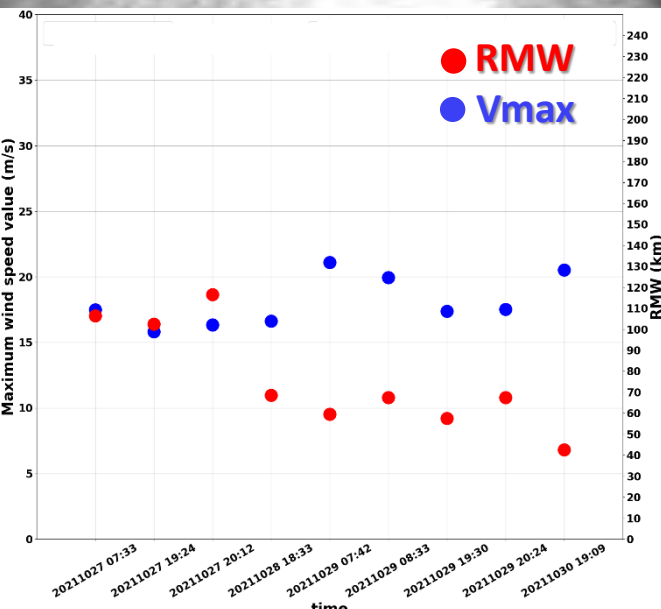


⊗ Rotational centre
 × Deep convection
 ★ Warm core
 ● MSLP min
 ● Wind speed max

RMW vs Vmax, P, and grad(MSLP)



In general, RMW decreases as the medicane intensify as showed by the increase of both M and grad(MSLP), and the decrease of P.

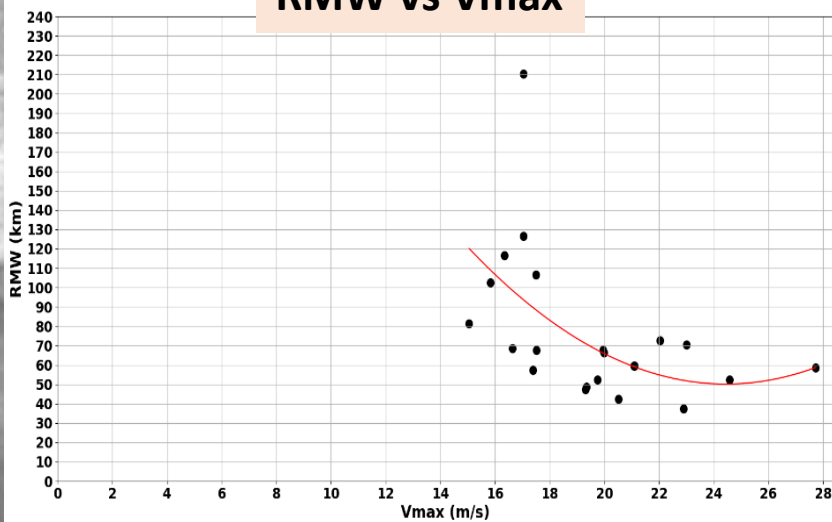


grad(MSLP) = dp/dR
dp = max(MSLP) - min(MSLP)

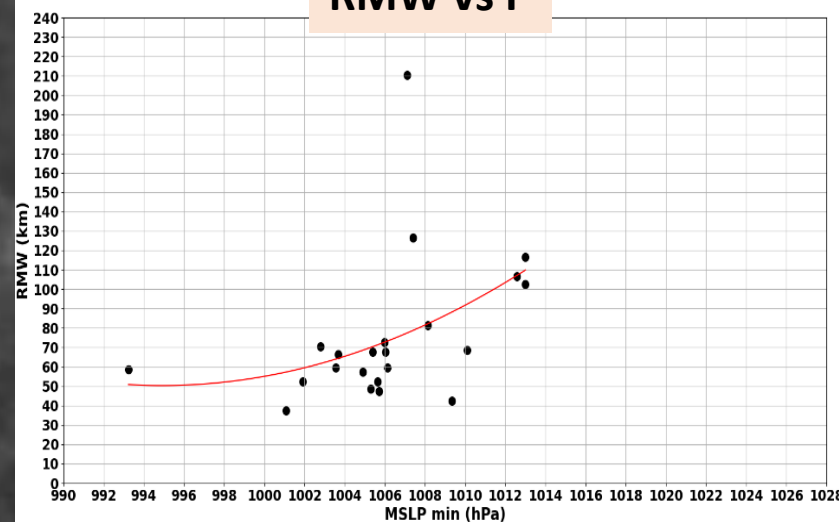
RMW vs V_{max} , P, and grad(MSLP)

ALL MEDICANES

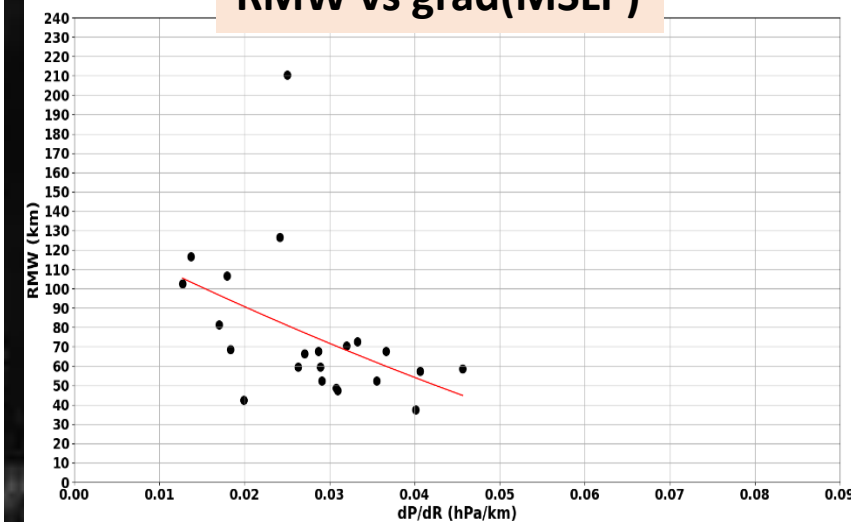
RMW vs V_{max}



RMW vs P



RMW vs grad(MSLP)



The greater the maximum speed
The greater the grad(MSLP)
The lower the minimum of MSLP

The smaller the RMW

Satellite-based RMW provides additional information on the Medicanes' intensification phase

Comparison between the use of ERA5 and WC center for RC estimation

TRIXIE			
P-RC (km)	RMW (km)	WC-RC (km)	DATE TIME
30.44	134.5	41.5	2016-10-28 19:40
38.57	191.9	-	2016-10-28 20:26
26.15	91.0	-	2016-10-30 08:25
40.91	79.5	-	2016-10-30 09:19
28.5	52.5	-	2016-10-31 08:59

NUMA			
P-RC (km)	RMW (km)	WC-RC (km)	DATE TIME
52.2	211.7	-	2017-11-16 08:19
64.7	126.5	-	2017-11-16 09:14
17.0	48.8	-	2017-11-17 19:17
24.5	49.8	26.6	2017-11-17 20:13
8.7	47.5	-	2017-11-18 09:18

IANOS			
P-RC (km)	RMW (km)	WC-RC (km)	DATE TIME
40.5	72.5	-	2020-09-16 08:13
19.5	68.5	36.6	2020-09-16 20:19
32.3	52.5	84.8	2020-09-17 19:11

ROLF			
P-RC (km)	RMW (km)	WC-RC (km)	DATE TIME
17.7	82.8	55.6	2011-11-06 09:20
57.6	90.8	86.0	2011-11-08 10:18
18.3	55.9	-	2011-11-08 19:58

APOLLO			
P-RC (km)	RMW (km)	WC-RC (km)	DATE TIME
69.8	106.7	-	2021-10-27 08:13
38.1	102.5	-	2021-10-27 19:32
37.3	116.5	-	2021-10-27 20:20
36.6	68.5	-	2021-10-28 18:42
7.9	59.5	29.1	2021-10-29 08:20
9.2	62.9	-	2021-10-29 09:12
12.1	57.5	-	2021-10-29 19:39
15.7	69.4	-	2021-10-29 20:31
14.8	39.7	-	2021-10-30 19:18

ZORBAS			
P-RC (km)	RMW (km)	WC-RC (km)	DATE TIME
143.1	67.5	-	2018-09-27 07:53
20.7	70.5	77.5	2018-09-27 20:14
32.7	37.5	-	2018-09-29 08:52

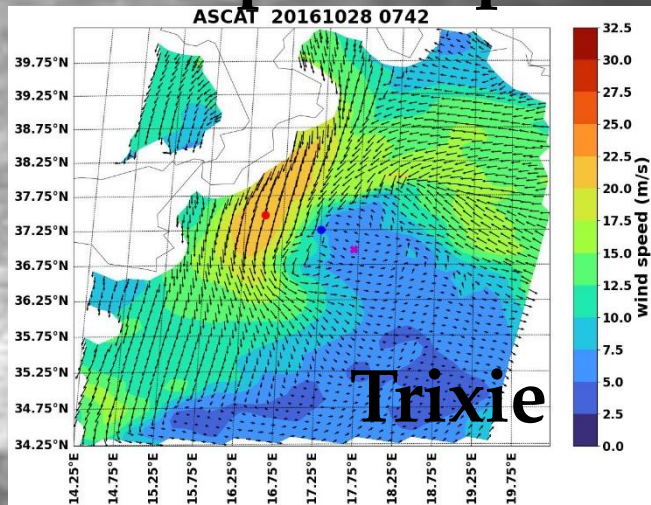
The distance between P and RC tends to decrease as RMW decreases and during mature phase.

Generally the WC center falls within the RMW, however at larger distances from RC with respect to P.

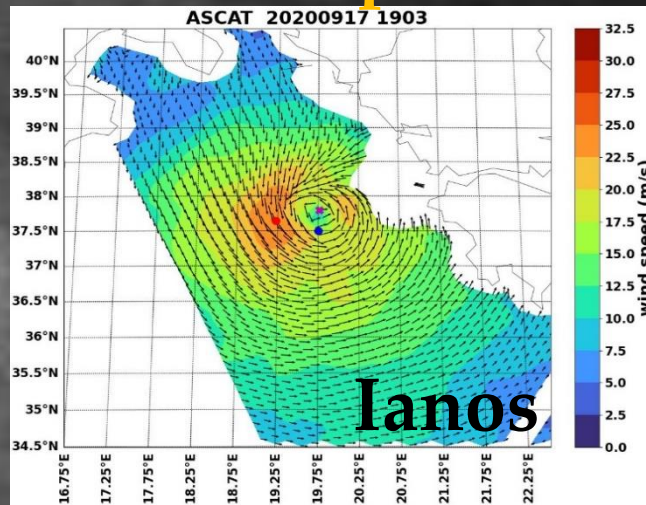
development phase
 mature phase

Critical issues

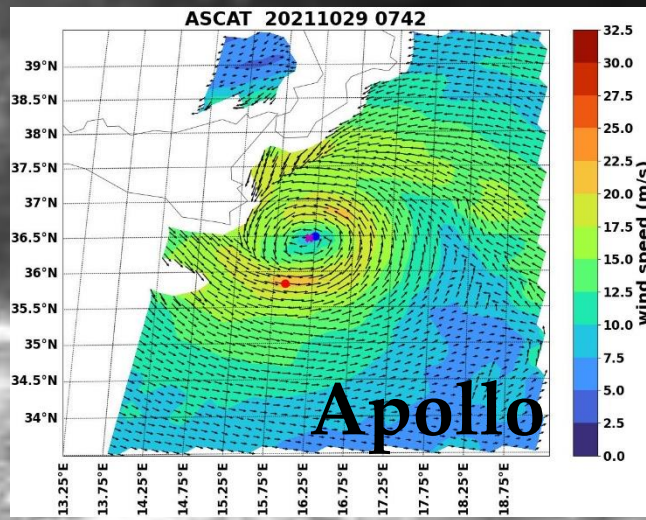
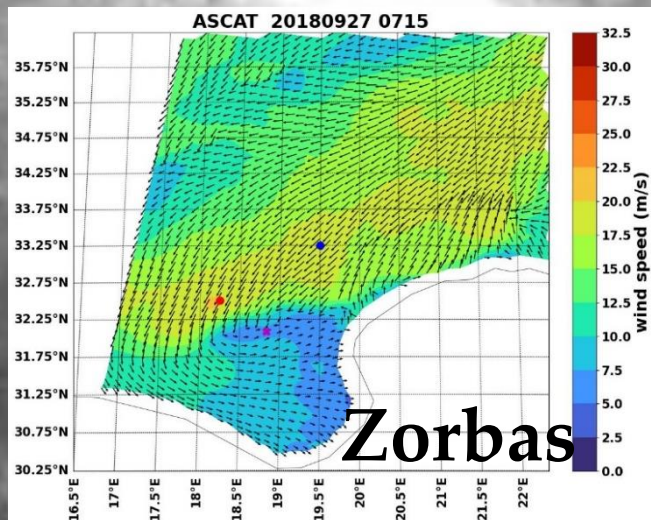
Development phase




Mature phase



- The RC estimate is more reliable when the medicane is in its mature phase
- In the development phase is more correct to talk about distance between RC and maximum wind speed
- In the mature phase, the cyclonic vortex is closed and the radius can be estimated



When ASCAT partially detects a medicane, the RMW cannot be estimated

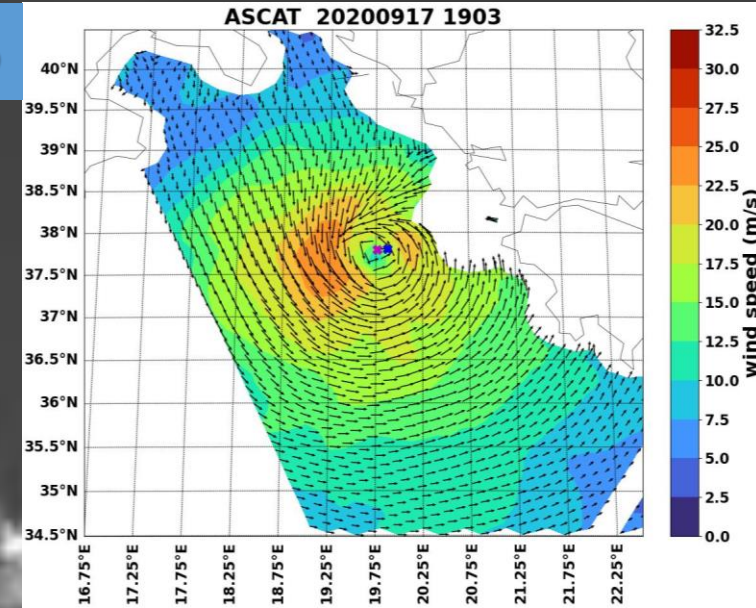


ARCHER vs MeRCAD

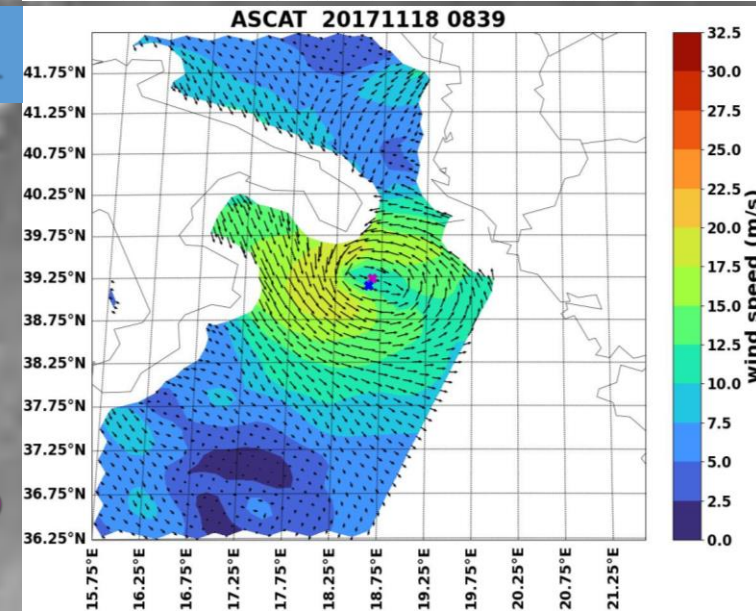
The Automated Rotational Center Hurricane Eye Retrieval (ARCHER) algorithm, developed by the TC group at CIMSS/University of Wisconsin-Madison, is widely used for the correct identification of a TC's center of rotation (Wimmers and Welden, 2016).

The RCs identified by ARCHER and MeRCAD are very close to each other.

IANOS



NUMA



✖ MeRCAD

✖ ARCHER

Conclusions and further developments

AIM OF THE WORK: medicanes' wind field characterization through ASCAT RMW based on new method for RC detection (MeRCAD)

RESULTS:

- **RMW decreases as the medicane intensify** (as wind speed and MSLP gradient increase, or the minimum MSLP decreases); **MeRCAD RMW analysis can be used as proxy of medicanes intensification;**
- generally, the distance between ERA5 minimum MSLP and the RC decreases as RMW decreases and during mature phase;
- in most cases WC center falls within the RMW, even if at larger distances from RC with respect to P.

FUTURE DEVELOPMENTS:

- use of Sea surface wind field collected by the Wind Radar (WindRAD) onboard Feng Yun FY-3E satellite series;
- comparison with RC based on CTH field;
- ARCHER will be applied to all dataset (first application to Medicanes).

Thanks for the attention

Bibliography

- Panegrossi, G.; D'Adderio, L.P.; Dafis, S.; Rysman, J.-F.; Casella, D.; Dietrich, S.; Sanò, P. Warm Core and Deep Convection in Medicanes: A Passive Microwave-Based Investigation. *Remote Sens.* 2023, 15, 2838. <https://doi.org/10.3390/rs15112838>;
- Rogers, R., Reasor, P., & Lorsolo, S. (2013). Airborne Doppler observations of the inner-core structural differences between intensifying and steady-state tropical cyclones. *Monthly Weather Review*, 141(9), 2970-2991;
- Hong, G., G. Heygster, J. Miao, and K. Kunzi (2005), Detection of tropical deep convective clouds from AMSU-B water vapor channels measurements, *J. Geophys. Res.*, 110, D05205, doi:10.1029/2004JD004949;
- Rysman, J. F., Claud, C., & Delanoë, J. (2016). Monitoring deep convection and convective overshooting from 60 S to 60 N using MHS: a Cloudsat/CALIPSO-based assessment. *IEEE Geoscience and Remote Sensing Letters*, 14(2), 159-163;
- Wimmers, A. J., & Velden, C. S. (2016). Advancements in objective multisatellite tropical cyclone center fixing. *Journal of Applied Meteorology and Climatology*, 55(1), 197-212.

This work is part of the ESA project “Earth Observations as a cornerstone to the understanding and prediction of tropical-like cyclone risk in the Mediterranean (MEDICANES)”.