

Post-offer Visit Day Getting to and travelling around Durham



Travelling to the University...

We strongly encourage all visitors to use public transport. Parking in Durham city and at nearby Park and Ride car parks is limited and we are unable to provide University parking unless you have access needs.

Visitors with access needs

Please let us know if you or a guest has an access need so that we can help support you during your visit. Whether you need access to specific facilities or require to be seated at the front of a lecture theatre we are here to help. The easiest way to do this is by ensuring you complete the Access Needs information during the booking process. You may also find it helpful to view the access to our buildings by visiting accessible.co.uk/durham-university



By Rail

Durham is well served by rail links from major cities across the country. The East Coast mainline service from London King's Cross can take less than 3 hours and express links operate from Manchester, Sheffield and Leeds with cross country links from Scotland, the Midlands, and the South West. Durham Railway Station is approximately 1.5 miles from the Palatine Centre on the Lower Mountjoy site. The number 40 Cathedral bus service runs regularly from the train station into the city centre.

To check the schedule and route visit durham.gov.uk and search for "Cathedral bus".

A University Shuttle Bus service will run from the train station. Find the shuttle bus schedule on Page 13.

By Coach

There are several express coach services daily from most major cities. The numbers X12, 5, 6 and 56 are some of the buses that run from the city bus station to the junction leading to the Palatine Centre and the Hill Colleges. See arrivabus.co.uk for timetable details. Alternatively, you can walk to the market place which is about an 8-minute walk and visit our inflatable dome where ambassadors are on hand to provide directions.

By Air

Durham is 26 miles from Newcastle Airport and 24.3 miles from Teesside International Airport. Both have regular domestic and international flights. Newcastle Airport is linked to Durham City by rail services. Teesside International Airport is 6 miles from Darlington railway station, which has regular connections to Durham.

By Road

Durham City centre is two miles from the A1(M). Leave the motorway at Junction 62 on the A690 Durham - Sunderland road and follow signs to Durham City centre. Please check your route for roadworks, which may cause delays.



Public parking

We strongly advise visitors to use public transport to travel to Durham.

Public car parks within walking distance of the city centre are:

- Prince Bishop's Shopping Centre (DH1 3UJ)
- Sidegate (DH1 5SY)
- Walkergate (DH1 1SW)
- The Riverwalk (DH1 4SJ)

Please note there is a parking charge to use these car parks.

The road running through the Market Place to the Cathedral is subject to a £2.00 congestion charge which must be paid in advance or by 6.00 pm on the charging day. Please call 0191 384 6633 to make payment by credit or debit card.

For more information on car parking please visit durham.gov.uk and search for Durham City Car Parks.



Park and Ride

Public transport runs from the Park and Ride car parks into Durham city. One ticket must be purchased for each passenger (£2.00 per person) when using these facilities, and the bus must be used. Park and Ride sites close at 7.00 pm and vehicles will be locked in overnight if still on site at this time. We recommend arriving at the Park and Ride a minimum of one hour prior to your first session as roads may be congested.

Park and Ride sites are operated by Durham County Council - please visit durham.gov.uk/parkandride to find out more.



Visit durham.gov.uk/transport for more travel information

- Bus timetables and routes
- Durham City Park and Ride
- Roadworks, road closures and improvement schemes
- Bus fares and passes
- Blue Badge disability parking scheme
- Get the latest travel updates
- Road and transport news
- Emergency road closures.

Shuttle Bus Schedule

Free buses will run at regular intervals between the times shown below. Just show your confirmation email when you get onboard!

Service 42 (Free service, just show your event booking)

8.30 am - 5.00 pm

- Train Station
- New Elvet (For Palace Green buildings)
- Church Street
- Stockton Road (Palatine Centre for Lower Mountjoy buildings)
- South Road (For Upper Mountjoy and Hill Colleges)
- Mount Oswald (For John Snow College and South College)

Returning on the reverse route



Top Tip

If you are heading to Palace Green from the train station it is quicker to walk!



Colleges Hopper

9.30 am - 1.00 pm

- Howlands - Drop Off Only (For Hill Colleges: Josephine Butler College, Stephenson College, South College & John now College)
- South Road (For Hill Colleges: St Mary's College, Trevelyan College, St Aidan's College & Van Mildert College)
- Palatine Centre (For the Information Hub in the Teaching and Learning Centre and Palatine Centre Support Services)
- New Elvet (For Bailey Colleges: St Cuthbert's College, St John's College, St Chad's College, Hatfield College, University College and Durham Students' Union).

Business School to Maiden Castle (1.00 pm - 5.00 pm)

- Maiden Castle (Last bus will leave at 4.45 pm)
- Stockton Road
- South Road
- Elvet Hill Road
- Business School (Last bus will leave at 4.45 pm)





Walking Times

Being a student in Durham will require you to use your own steam to get around! It is often quicker to walk than it is to get in a car or use public transport.

Our buildings are spread across the city, however, the city itself is not very big and everything is within walking distance. We have included some of the approximate walking times below to help you with planning your day. These times do however depend on how fast you walk! You can also use Google Maps to plan your walking route and find out how long it will take you to move between venues.


	Train Station	Market Place	Dunelm House	Lower Mounjoy	Palace Green	Business School	Sports and Wellbeing Park
Approximate Walking Times (Based on Google Maps)							
Train Station		9	16	24	13	31	32
Market Place	9		7	15	4	26	23
Dunelm House	16	7		8	6	21	19
Lower Mountjoy	24	15	8		13	18	15
Palace Green	13	4	6	13		25	24
Business School	31	26	21	18	25		30
Sports and Wellbeing Park	32	23	19	15	24	30	



Top Tip!



It's often quicker to walk around Durham rather than taking the bus. Make sure to wear comfortable footwear in Durham as there's quite a few hills and some uneven cobbled streets.





Durham University
The Palatine Centre
Stockton Road
Durham
DH1 3LE

Enquiries

durham.ac.uk/study/askus



Visit the University's
Facebook page:
facebook.com/durhamuniversity



Follow @durham_uni for all the
latest academic news and
developments



View our video content on
University life and events
youtube.com/durhamuniversity



View our latest snaps on
Instagram @applydurham,
@durhamuniversity or
@thedurhamstudent



Follow our student blogs to
discover what life is like at
Durham University
durham-student.org



Watch our film at
durham.ac.uk/study/ug